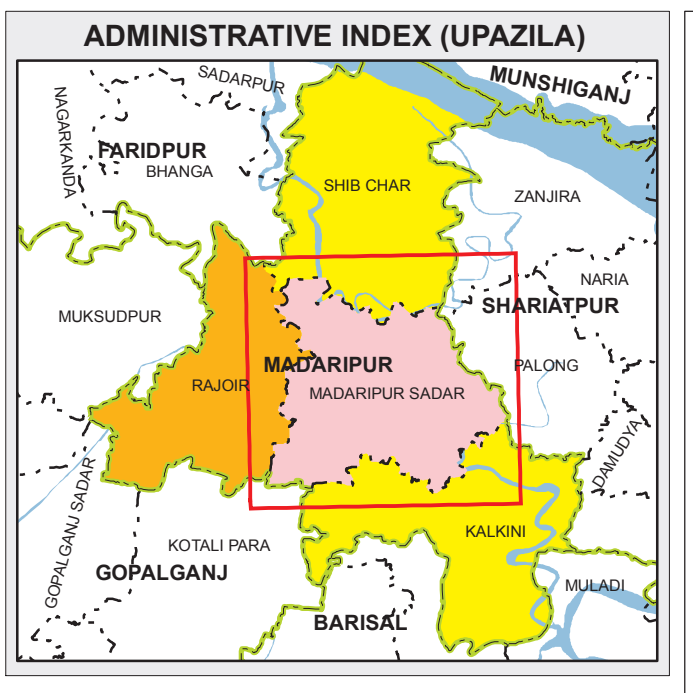
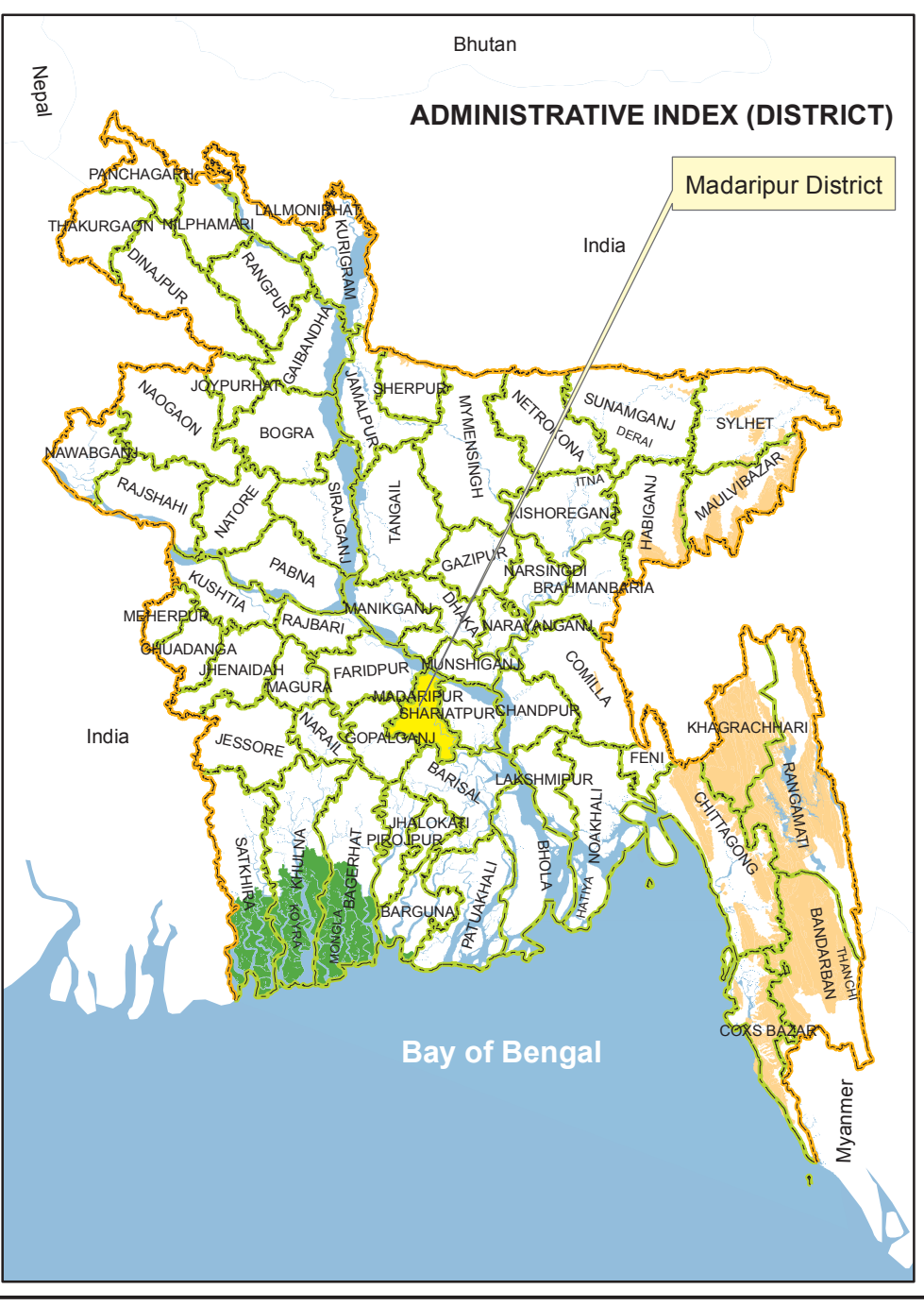
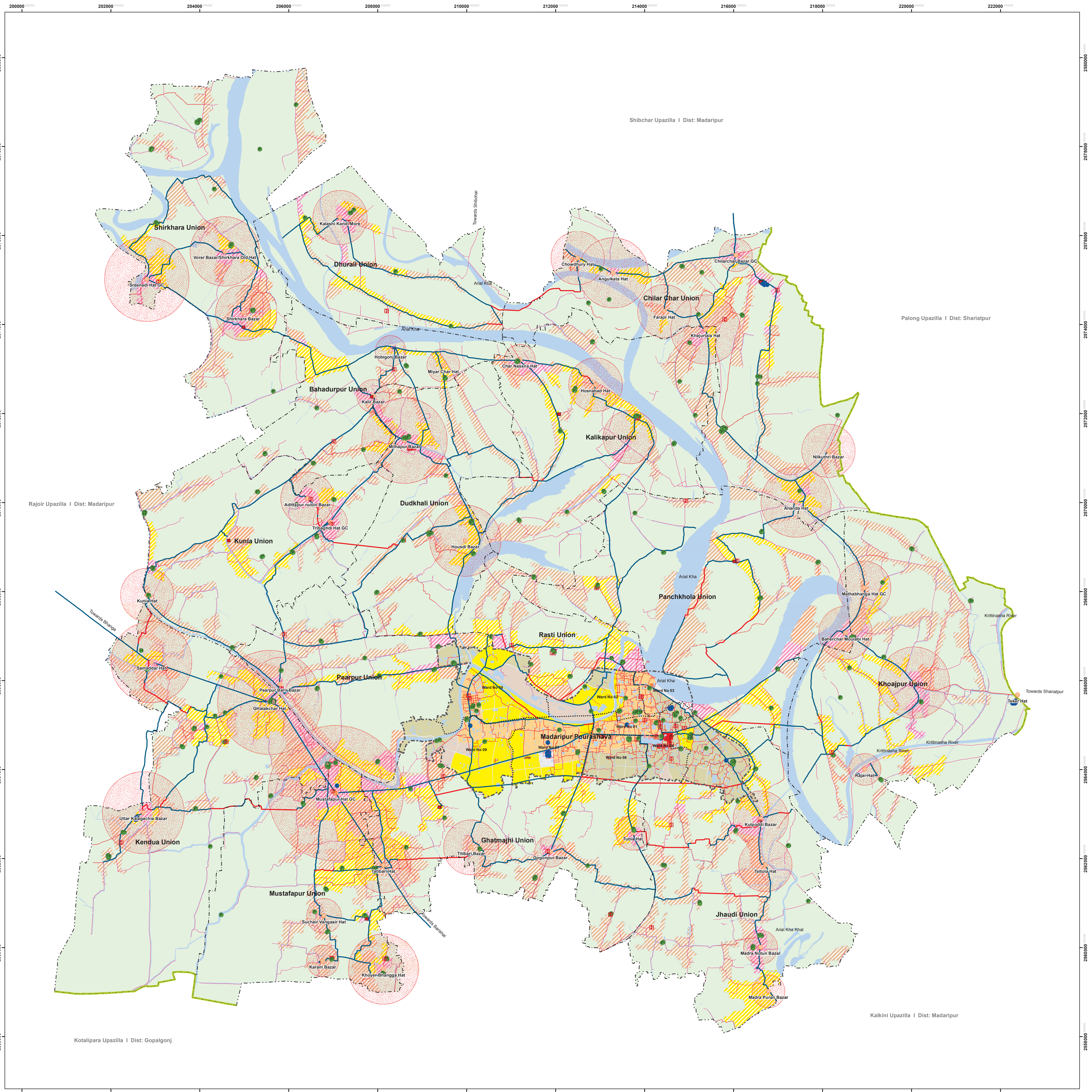


STRUCTURE PLAN MAP OF MADARIPUR UPAZILA, MADARIPUR DISTRICT

Scale : 1:35000



LEGEND

<ul style="list-style-type: none"> ● Primary School ● High School ● College ● Library ■ Health ● Growth Center ● Police Fari ● Cinema Hall ● Pourashava HQ ● Union Parishad ● Upazila Chairman's Office 	<p>Administrative Boundary</p> <ul style="list-style-type: none"> — District Boundary - - - Pourashava Boundary - - - Union Boundary - - - Upazila Boundary - - - Ward Boundary <p>Proposed Road Network</p> <ul style="list-style-type: none"> — Proposed New Road — Proposed Widening Road <p>Existing Road Network</p> <ul style="list-style-type: none"> — Existing Pucca Road — Existing Semi-Pucca Road — Existing Katcha Road 	<p>Structure Plan Area Category</p> <ul style="list-style-type: none"> ■ Agriculture ■ Established Urban Area ■ New Urban Area ■ Peripheral Urban Area ■ Restricted Area ■ Transportation & Communication ■ Urban Deferred Area ■ Water body 	<p>Structure Plan Area Sub-Category</p> <ul style="list-style-type: none"> ■ Rural Settlement ■ Urban Promotion Area (Mixed Used) ■ Urban Promotion Area (Settlements) ■ Urban Promotion Area (Urban Deferred) ■ Urban Promotion Control Area <p>Influence Area of Growth Center</p> <ul style="list-style-type: none"> ○ Influence Area of Growth Center <p>River/Khal/Canal</p> <ul style="list-style-type: none"> — River/Khal/Canal
--	---	---	---

Data Source
3D Stereo Type Satellite Imagery (source-Google Earth acquisition on April 2013) & Total Station based advanced Topographic, Physical Features and Landuse Survey conducted by TROYEE associates and Decode Limited

Reference Bench Mark (BM) SOR Pillar No: 164 (GPS) North of Madaripur Shariatpur Road, Near south east corner of Char-Gobinda Primary School Play Ground and 14.4meter south from the that school building.

Horizontal : Lat: 23 11 18.37266 (dd mm ss) 231114.72770 (meter)
Vertical : Lon: 89 20 20.27346 (dd mm ss) 901907.21313 (meter)
RL: 6.0876 (m)

Projection System: Transverse Mercator

False Easting : 500000.000000	Geographic Coordinate System : GCS WGS 1984
False Northing : 0.000000	Angular Unit : Degree (0.017453292519943296)
Central Meridian : 93.000000	Prime Meridian : Greenwich (0.000000000000000000)
Scale Factor : 0.999600	Datum : D. WGS_1984
Latitude of Origin : 0.000000	Spheroid : Spheroid
Linear Unit : Meter (1.000000)	Semimajor Axis : 6378137.000000000000000000
	Semiminor Axis : 6356752.31424517930000000000
	Inverse Flattening : 298.257222563000030000

Survey Period : June - December 2013
Date of Field Checking : December'13 - January'14
Date of Map Print : 07th June 2015

Consultant

 Azizul Arif Jewel GIS Specialist	 Md. Fazle Reza Sumon Urban Planner	 Prof. Dr. A. K. M. Abul Kalam Team Leader
---	---	--

Urban Development Directorate (UDD)

 Md. Mahamud Hossain Project Manager-01	 Sharif Mohammad Tarquzzaman Project Director
---	---

Khandaker Faruk Moin Farid
Director, UDD

CONSULTANT

TROYEE associates
Hasan Holdings (level-12),
52/1, New Eskaton Road
Dhaka-1000, Bangladesh.
www.troyee.net.bd

decode
in association with
The Decode Limited

House of Consultants Limited

PREPARATION OF STRUCTURE PLAN AND ACTION AREA PLAN FOR MADARIPUR UPAZILA, MADARIPUR DISTRICT

Scale 1:35,000 or 1 centimeter = 350 meters or 1 inch = 2,917 feet

Urban Development Directorate (UDD)
Ministry of Housing and Public Works
Government of the People's Republic of Bangladesh