



32nd Asia-Pacific Regional Scout Jamboree Bangladesh 2021

11-19 December
Patenga, Chittagong

US\$250

Scouts/Scout Leaders

Breakfast, lunch and dinner starting from 11 December dinner up to 19 December breakfast, name tag, event scarf, jamboree programme guide, first aid, and participation in programme.

IST

Meals shall start from 10 December lunch and end with 20 December breakfast.

Transport from Chittagong airport/railway station/ bus station to jamboree maidan (ground) and back

Day Visitors

US\$10/Day

Scout Guest Package

Maximum 2 nights and 3 days

US\$75/Package

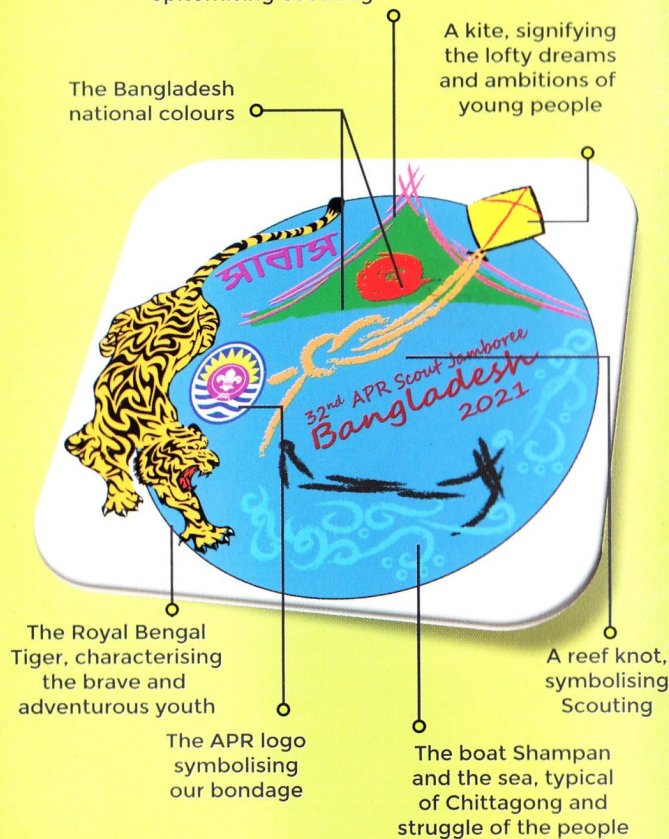
US\$30/Day



A tent and campfire, epitomising Scouting

A kite, signifying the lofty dreams and ambitions of young people

The Bangladesh national colours



The Royal Bengal Tiger, characterising the brave and adventurous youth

The APR logo symbolising our bondage

The boat Shampan and the sea, typical of Chittagong and struggle of the people

32ND ASIA-PACIFIC REGIONAL SCOUT JAMBOREE

2021
11-19 DEC

**PATENGA
CHITTAGONG, BANGLADESH**



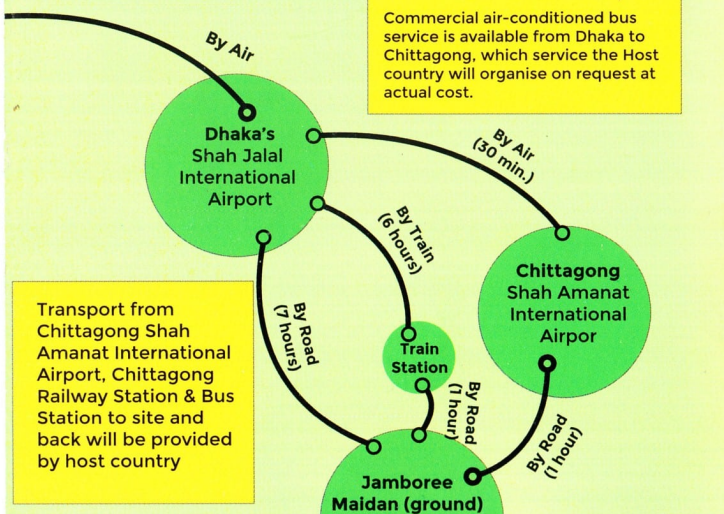
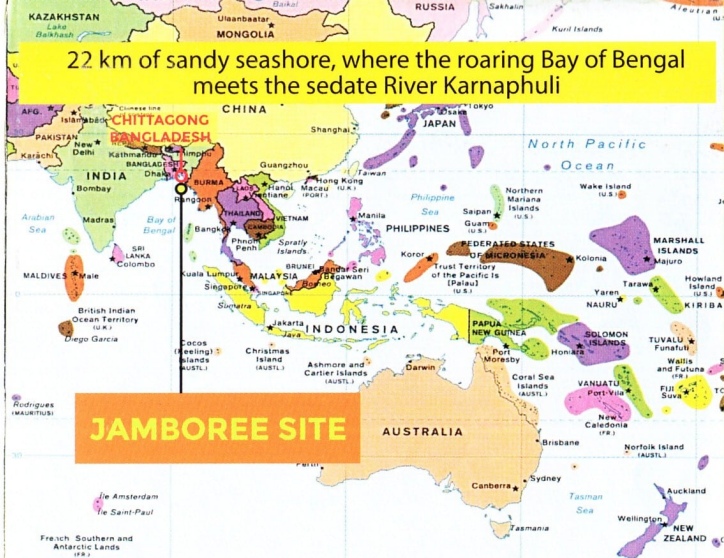
BAGHER BACHCHA
(Tiger Cub)

Loving,
caring,
sharing,
giving.....

Bangladesh Scouts, National Headquarters
60, Anjuman Mufidul Islam Road, Kakrail, Dhaka-1000
Telephone no. +88-02-9333651 E-mail: scouts@bangla.net
Fax no. +88-02-9342226 Web: <http://www.bangladeshscouts.org>



BANGLADESH SCOUTS



Patenga (Jamboree Ground)



199 km from Jamboree Site



St. Martin (Island)


A coral island, 30km from Teknaf and accessible only by water transportation

Chittagong Port

Located by the estuary of the Karnaphuli River



12 km from Jamboree Site



Boating on Foy's lake

5km from Jamboree Site

Cox's Bazar


Longest sea beach in the world at 120km long



4 hours drive from Jamboree Site

The site, between the sea and the hills, is suitable for camping and adventure. It will have all facilities required for camping including sub-camp facilities, potable drinking water, showers and toilets, staff dining, parking, GDV, cultural activities, contingent stands, jamboree headquarters, medical facilities (except medication, x-ray and hospitalisation), ambulance services & site security.

FACILITIES & ATTRACTIONS



Chandranath temple

37 km from Jamboree Site

Sacred to Buddhists & Hindus

Teknaf

Southern most tip of Bangladesh with its beauty of hills, forests and the Naf River, bordering Myanmar



5 hours drive from Jamboree Site



War Cemetery

World War II graves of 751 warrior, who died between 1939 to 1945 in the Chittagong area

10 km from Jamboree Site

Bandarban

72 km from Jamboree Site



Buddha Dhatu Jati Theravada Buddhist Temple Natural Boga Lake, 300m above sea level Nilgiri, Keokradong and Chimbuk hills

