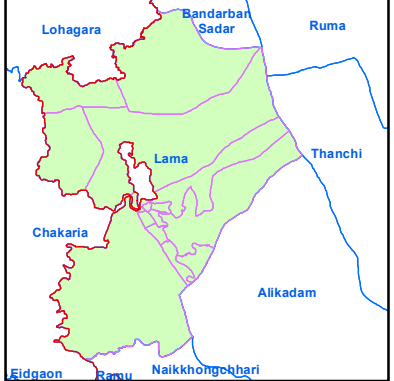
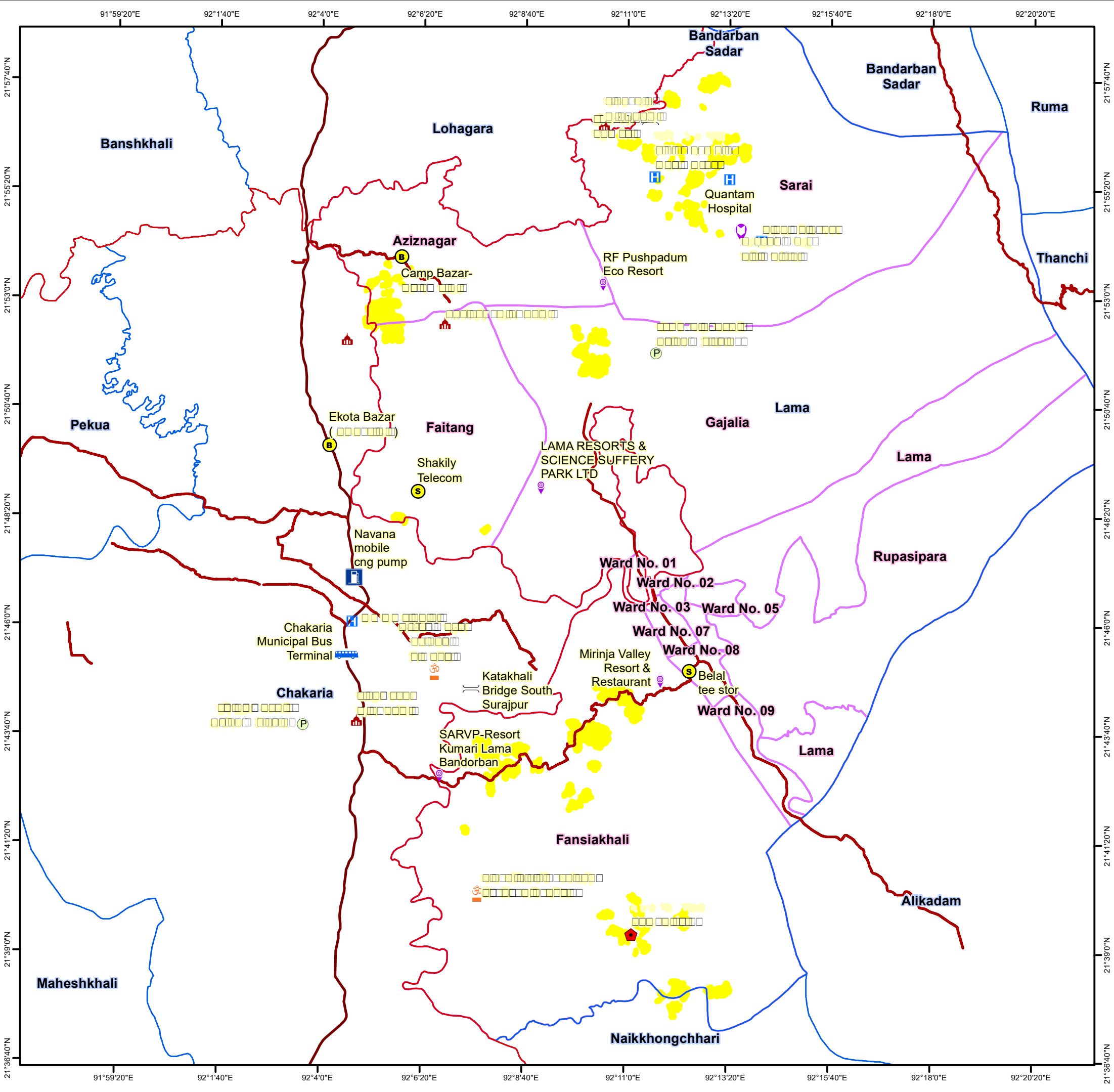
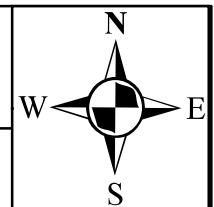


Location Map of Rubber Garden at Lama Upazila



Project: Development of Data Collection Platform for the Establishment of Geo Database



Legend

- | | | | |
|--------------|--------------------|----------|-------------------------------|
| Govt Office | Bridge | Resort | Union |
| Library | Church | School | National Road |
| Landmark | College | Shop | Regional Road |
| Bus Terminal | Fuel Station | Temple | Listed Rubber Garden Boundary |
| Madrasa | Health Care Center | Division | |
| Industry | Market | District | |
| Bazar | Mosque | Upazila | |

Client

Bangladesh Rubber Board

House: E10-13, M A K Khalil Road, West Hill, BFRI Campus, Sholoshahar, Chittogram
 Mobile: 0241380095, 0241380096
 Email: chairman.brbb@gmail.com
 Web: rubberboard.gov.bd



Consultant

Survey Technologies Bangladesh Ltd (STBL)

House: 173, Road-23, New DOHS Mohakhali, Dhaka-1206
 Mobile: 01841185089, 028833777
 Email: surveytechbd@gmail.com
 Web: www.stblbd.com

