

CONSULTANT

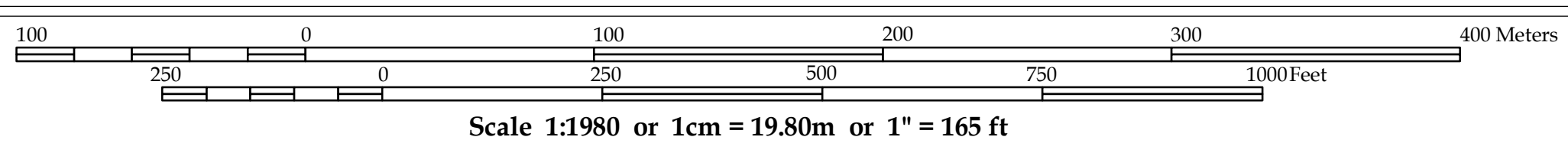
PART A

SHELTECH (PVT.) LTD

PART B

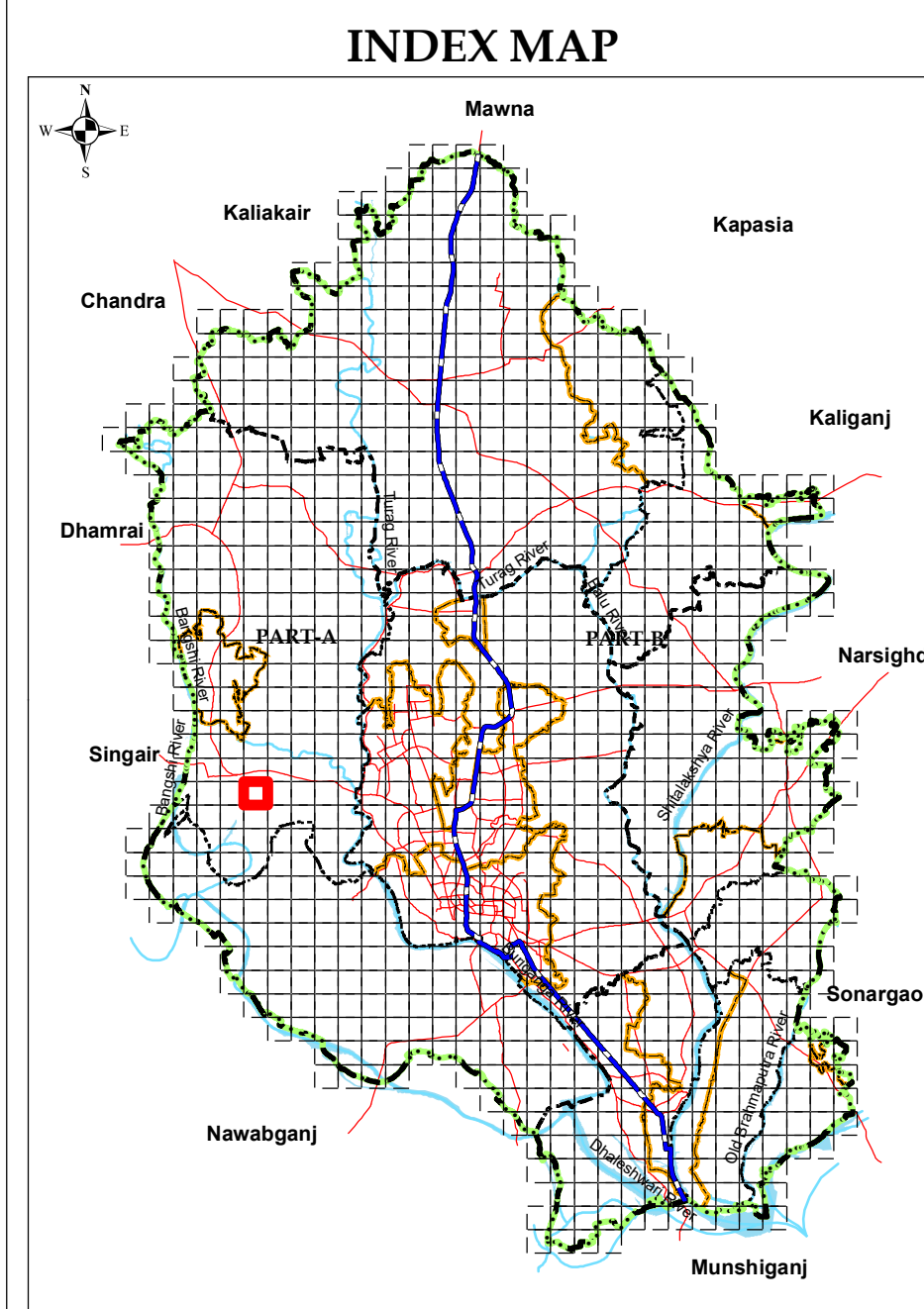
THE DECODE LTD.

Detailed Area Plan (2022-2035) for RAJUK Area



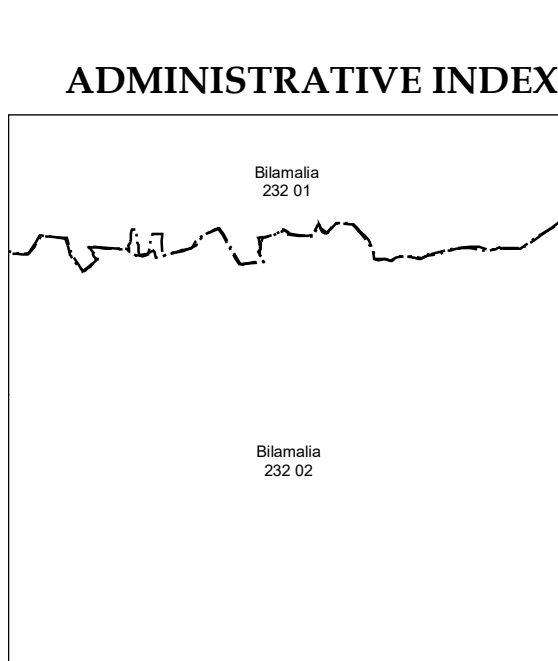
Government of the People's Republic of Bangladesh  
 Ministry of Housing and Public Works  
**Rajdhani Unnayan Karttripakkha (RAJUK)**  
 SRO No 282-Ain (Law)/2022, Date: Tuesday, 23 August 2022

**Data Source**  
 Stereo satellite image based field survey (2015-17) under DAP (2022-2035) Project of RAJUK  
 WGS\_1984\_UTM\_Zone\_46N  
 WKID: 32646 Authority: EPSG  
 Projection: Transverse Mercator  
 False Easting: 500000.0; False Northing: 0.0  
 Central Meridian: 93.0; Scale Factor: 0.9996  
 Latitude of Origin: 0.0; Linear Unit: Meter (1.0)  
 Geographic Coordinate System: GCS\_WGS\_1984  
 Angular Unit: Degree (0.0174532925199433)  
 Prime Meridian: Greenwich (0.0)  
 Datum: D\_WGS\_1984  
 Spheroid: WGS\_1984  
 Grid values are shown in Meter



**SHEET INDEX**

C12-3	D12-4	D12-3
C12-2	D12-1	D12-2
C11-3	D11-4	D11-3



**LEGEND**

- Administrative Boundary**
  - DMR Boundary
  - District Boundary
  - City Corporation Boundary
  - Paureshava Boundary
  - Union Boundary
  - Ward Boundary
  - Density Block Boundary
  - Mauza Sheet Boundary
  - RS Mauza Plot Boundary
  - Grid Line
  - Existing Railway
- Existing Key Features**
  - DC Office
  - Upazila Headquarter
  - Union Parishad Office
  - City Corporation Office
  - Paureshava Office
  - Airport
  - Railway Station
  - Truck Terminal
  - Bus Terminal
- Proposed Networks**
  - Distributor Road (Existing)
  - Distributor Road (Proposed)
  - Inter Regional Connector Road (Existing)
  - Inter Regional Connector Road (Proposed)
  - Intra Regional Connector Road (Existing)
  - Intra Regional Connector Road (Proposed)
  - Waterway (Blue Network)
  - Proposed Dhaka-Mawa Railway Network
  - Elevated Expressway
  - BRT Route
  - MRT Route
- Proposed Key Facilities**
  - Playground
  - Park
  - Landfill Site
  - Water Based Park
  - Eco Park
  - Regional Park
  - Boat/Launch Terminal
  - Bus Terminal
  - Bus Depot
  - Truck Terminal
  - Key Point Installation (KPI)
  - Sewage Treatment Plant
  - Water Treatment Plant
  - Low Income Housing Area
  - BRT/MRT Station
- Landuse Management Zone**
  - Agricultural Zone
  - Commercial Zone
  - Forest Area
  - Heavy Industrial Zone
- Proposed Landuse Zones**
  - Institutional Zone
  - Mixed Use Zone (Predominantly Commercial)
  - Mixed Use Zone (Predominantly Industrial)
  - Mixed Use Zone (Predominantly Residential)
  - Mixed Use Zone (Residential-Commercial)
  - Open Space
  - Residential Zone
  - Transport Communication (Existing)
  - Transport Communication (Proposed)
  - Waterbody
- Overlay Zone**
  - TOD Zone
  - Heritage Site (250m Buffer)
  - KPI Area
  - General Flood Plain Area
  - Main Flood Flow Area
  - Hazaribag Regeneration Site
  - Habitat Special Area

CONSULTANT		RAJUK	
Town Planner (Landuse) DAP (2022-2035), Part-A	Town Planner (Landuse) DAP (2022-2035), Part-B	Project Director DAP (2022-2035) Project, RAJUK	
Deputy Team Leader DAP (2022-2035), Part-A	Deputy Team Leader DAP (2022-2035), Part-B	Member (Planning) Rajdhani Unnayan Karttripakkha (RAJUK)	
Team Leader DAP (2022-2035), Part-A	Team Leader DAP (2022-2035), Part-B	Chairman Rajdhani Unnayan Karttripakkha (RAJUK)	

**Annotation Example**

100 Proposed Road Width (ft)  
 50 Mauza Plot (Dag) Number  
 Shikhar Aushan Important Location Name  
 Jurain 020 01 Mauza, J.No, Sheet No