Sheet No. **I15-3**

INTEGRATED DETAILED AREA PLAN (2022-2035) MAP ON RS MAUZA

1:1980

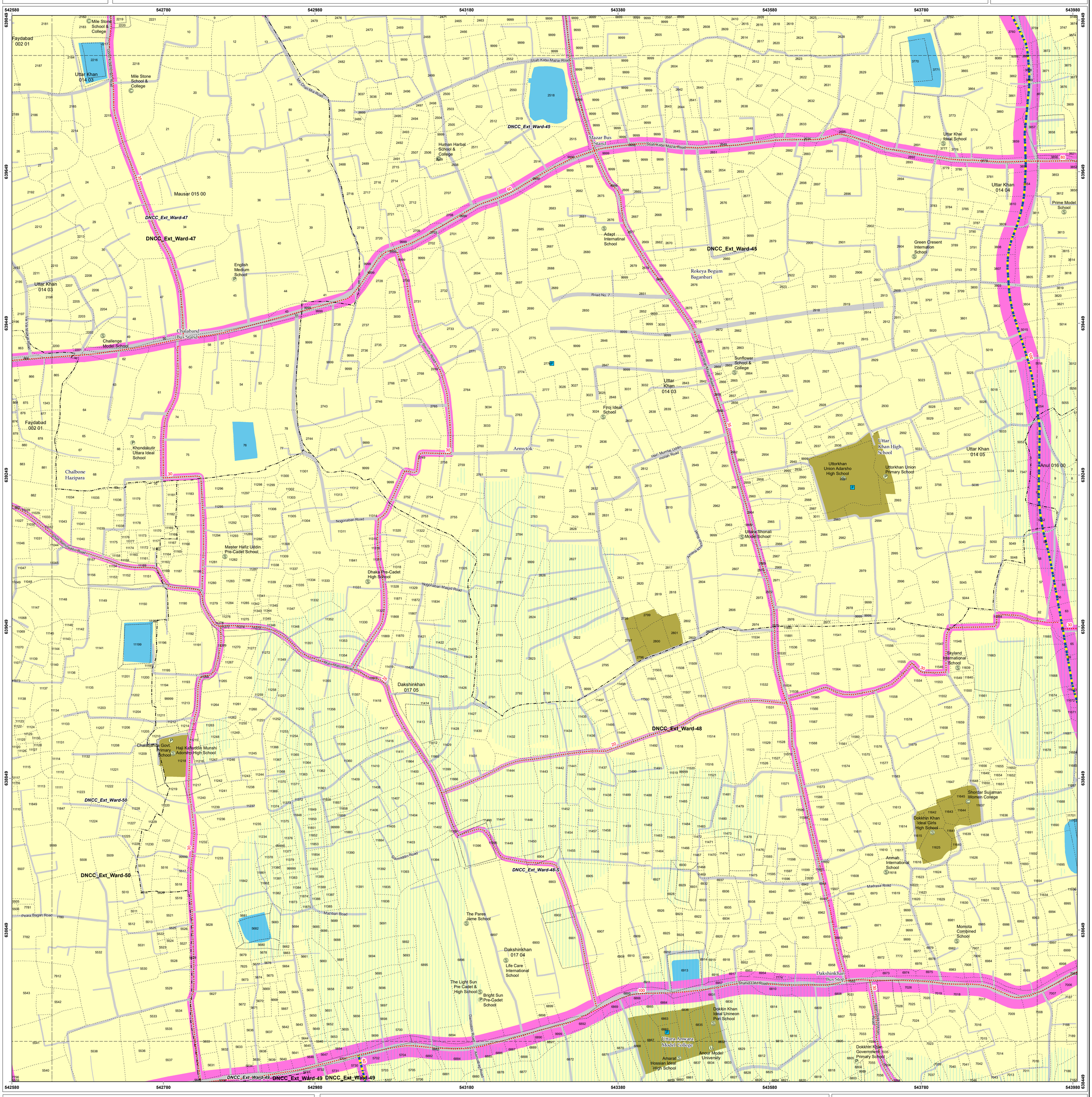

CONSULTANT

PART A		PART B
শেলটেক SHELTECH	the decode ltd.	ddc
SHELTECH (PVT.) LTD	THE DECODE LTD.	DDC LTD.

Detailed Area Plan (2022-2035) for RAJUK Area

100 0 100 200 300 400 Meters

250 0 250 500 750 1000 Feet

Scale 1:1980 or 1cm = 19.80m or 1" = 165 ft

Government of the People's Republic of Bangladesh
Ministry of Housing and Public Works
Rajdhani Unnayan Kartripakkha (RAJUK)
SRO No 282-Ain (Law)/2022, Date: Tuesday, 23 August 2022

INDEX MAP

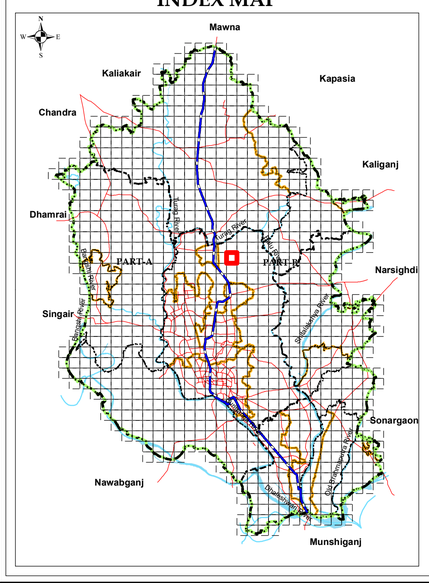

SHEET INDEX

I16-1	I16-2	J16-1
I15-4	I15-3	J15-4
I15-1	I15-2	J15-1

ADMINISTRATIVE INDEX

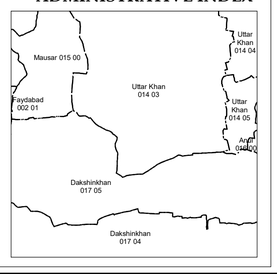

LEGEND

Administrative Boundary
- DMR Boundary
- District Boundary
- City Corporation Boundary
- Paurashava Boundary
- Union Boundary
- Ward Boundary
- Density Block Boundary
- Mauza Sheet Boundary
- RS Mouza Plot Boundary
- Grid Line
- Existing Railway

Existing Key Features
- DC Office
- Upazila Headquarter
- Union Parishad Office
- City Corporation Office
- Paurashava Office
- Airport
- Railway Station
- Truck Terminal
- Bus Terminal
- Primary School
- High School
- College
- University
- Park
- Playground
- Stadium

Proposed Networks
- Distributor Road (Existing)
- Distributor Road (Proposed)
- Inter Regional Connector Road (Existing)
- Inter Regional Connector Road (Proposed)
- Intra Regional Connector Road (Existing)
- Intra Regional Connector Road (Proposed)
- Waterway (Blue Network)
- Proposed Dhaka-Mawa Railway Network
- Elevated Expressway
- BRT Route
- MRT Route

Proposed Key Facilites
- Playground
- Park
- Landfill Site
- Water Based Park
- Eco Park
- Regional Park
- Boat/Launch Terminal
- Bus Terminal
- Bus Depot
- Truck Terminal
- Heritage Site
- Key Point Installation (KPI)
- Sewage Treatment Plant
- Water Treatment Plant
- Low Income Housing Area
- BRT/MRT Station

Landuse Management Zone
Landuse Zone
- Agricultural Zone
- Commercial Zone
- Forest Area
- Heavy Industrial Zone
- Institutional Zone
- Mixed Use Zone (Predominantly Commercial)
- Mixed Use Zone (Predominantly Industrial)
- Mixed Use Zone (Predominantly Residential)
- Mixed Use Zone (Residential-Commercial)
- Open Space
- Residential Zone
- Transport Communication (Existing)
- Transport Communication (Proposed)
- Waterbody

Overlay Zone
- TOD Zone
- Heritage Site (250m Buffer)
- KPI Area
- General Flood Plain Area
- General Flood Flow Area
- Main Flood Flow Area
- Hazaribag Regeneration Site
- Hatirjheel Special Area

Annotation Example

100	Proposed Road Width (ft)
52	Mauza Plot (Dag) Number
Shikha Aunirban	Important Location Name
Jurain 020 01	Mauza, JL No, Sheet No

Data Source

Stereo satellite image based field survey (2015-17) under DAP (2022-2035) Project of RAJUK

WGS_1984_UTM_Zone_46N
WKID: 32646 Authority: EPSG

Projection: Transverse Mercator
False Easting: 500000.0; False Northing: 0.0
Central Meridian: 93.0; Scale Factor: 0.9996
Latitude of Origin: 0.0; Linear Unit: Meter (1.0)
Geographic Coordinate System: GCS_WGS_1984
Angular Unit: Degree (0.0174532925199433)
Prime Meridian: Greenwich (0.0)
Datum: D_WGS_1984
Spheroid: WGS_1984

Grid values are shown in Meter

CONSULTANT		RAJUK
Town Planner (Landuse) DAP (2022-2035), Part-A	Town Planner (Landuse) DAP (2022-2035), Part-B	Project Director DAP (2022-2035) Project, RAJUK
Deputy Team Leader DAP (2022-2035), Part-A	Deputy Team Leader DAP (2022-2035), Part-B	Member (Planning) Rajdhani Unnayan Kartripakkha (RAJUK)
Team Leader DAP (2022-2035), Part-A	Team Leader DAP (2022-2035), Part-B	Chairman Rajdhani Unnayan Kartripakkha (RAJUK)