

CONSULTANT

PART A

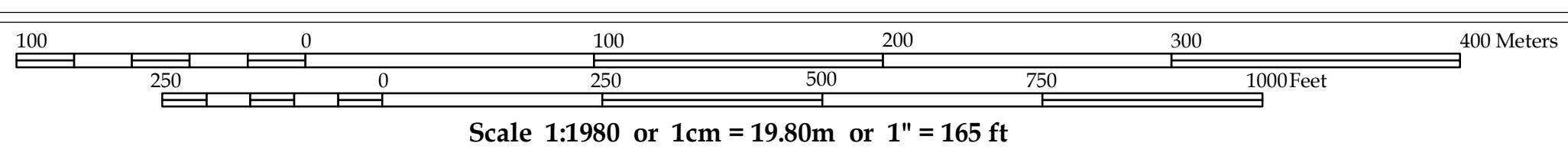
PART B

SHELTECH (PVT.) LTD

THE DECODE LTD.

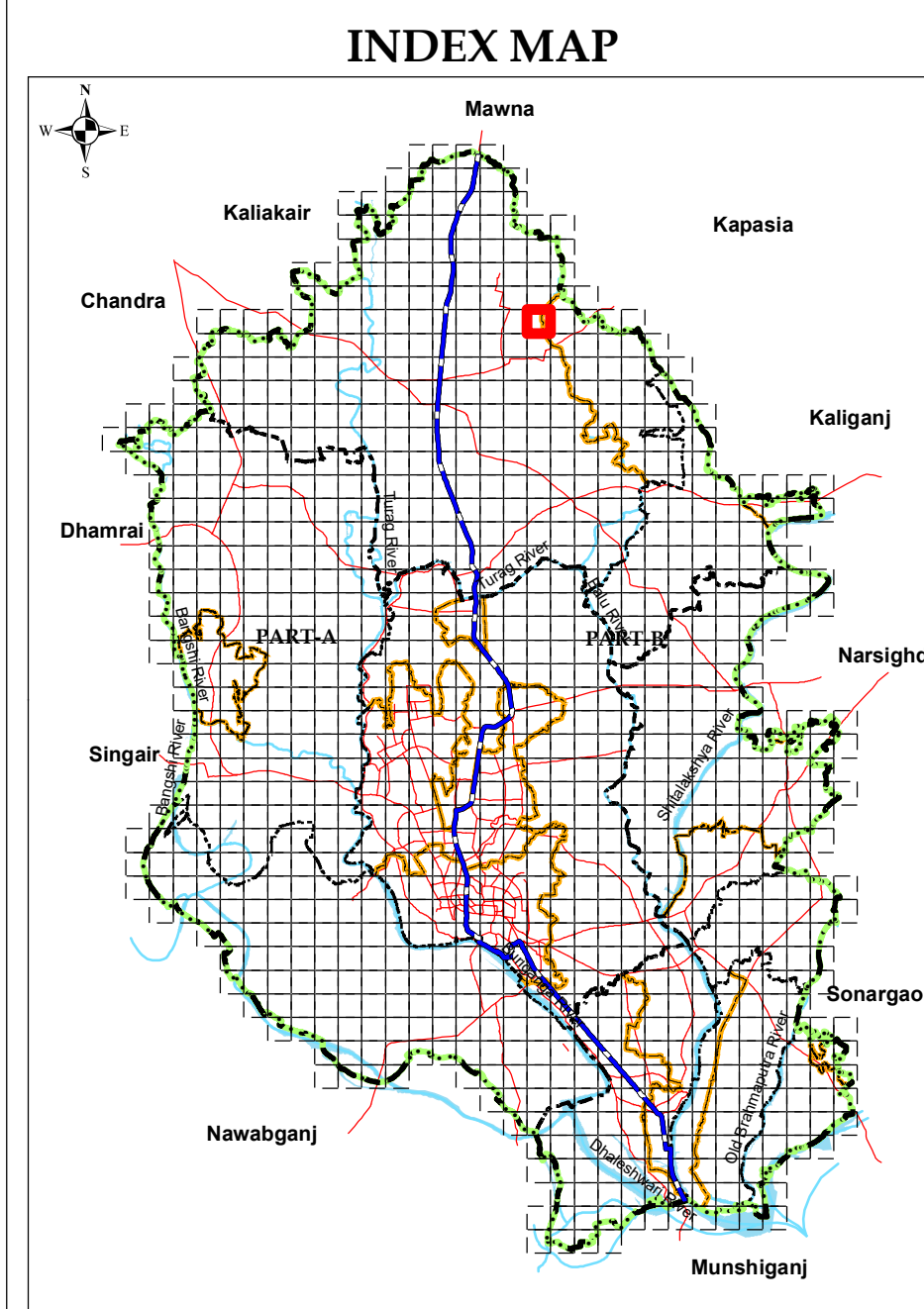
DDC LTD.

Detailed Area Plan (2022-2035) for RAJUK Area

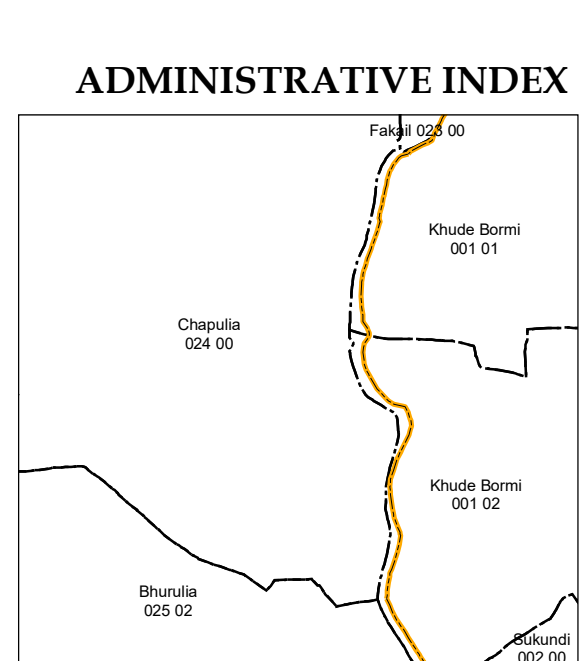


Government of the People's Republic of Bangladesh  
Ministry of Housing and Public Works  
Rajdhani Unnayan Karttripakkha (RAJUK)  
SRO No 282-Ain (Law)/2022, Date: Tuesday, 23 August 2022

Data Source  
Stereo satellite image based field survey (2015-17) under DAP (2022-2035) Project of RAJUK  
WGS\_1984\_UTM\_Zone\_46N  
WKID: 32646 Authority: EPSG  
Projection: Transverse Mercator  
False Easting: 500000.0; False Northing: 0.0  
Central Meridian: 93.0; Scale Factor: 0.9996  
Latitude of Origin: 0.0; Linear Unit: Meter (1.0)  
Geographic Coordinate System: GCS\_WGS\_1984  
Angular Unit: Degree (0.0174532925199433)  
Prime Meridian: Greenwich (0.0)  
Datum: D\_WGS\_1984  
Spheroid: WGS\_1984  
Grid values are shown in Meter



SHEET INDEX table with columns for sheet numbers (I22-3, J22-4, J22-3, I22-2, J22-1, J22-2, I21-3, J21-4, J21-3) and a grid highlighting the current sheet J22-1.



LEGEND section containing symbols and descriptions for Administrative Boundary, Proposed Key Facilities, Proposed Networks, Existing Key Features, Landuse Management Zone, and Overlay Zone.

CONSULTANT and RAJUK signature table with columns for Town Planner (Landuse), Deputy Team Leader, Team Leader, and Project Director. Includes names and titles for both parties.