

CONSULTANT

PART A

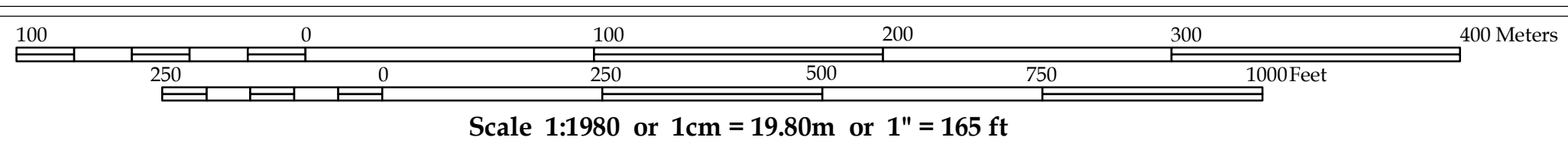
PART B

SHELTECH (PVT.) LTD

THE DECODE LTD.

DDC LTD.

Detailed Area Plan (2022-2035) for RAJUK Area



Government of the People's Republic of Bangladesh
Ministry of Housing and Public Works
Rajdhani Unnayan Kartipakkha (RAJUK)
SRO No 282-Ain (Law)/2022, Date: Tuesday, 23 August 2022

Data Source
Stereo satellite image based field survey (2015-17) under DAP (2022-2035) Project of RAJUK
WGS_1984_UTM_Zone_46N
WKID: 32646 Authority: EPSG

Projection: Transverse Mercator
False Easting: 500000.0; False Northing: 0.0
Central Meridian: 93.0; Scale Factor: 0.9996
Latitude of Origin: 0.0; Linear Unit: Meter (1.0)
Geographic Coordinate System: GCS_WGS_1984
Angular Unit: Degree (0.0174532925199433)
Prime Meridian: Greenwich (0.0)
Datum: D_WGS_1984
Spheroid: WGS_1984
Grid values are shown in Meter

CONSULTANT

Town Planner (Landuse) DAP (2022-2035), Part-A

Deputy Team Leader DAP (2022-2035), Part-A

Team Leader DAP (2022-2035), Part-A

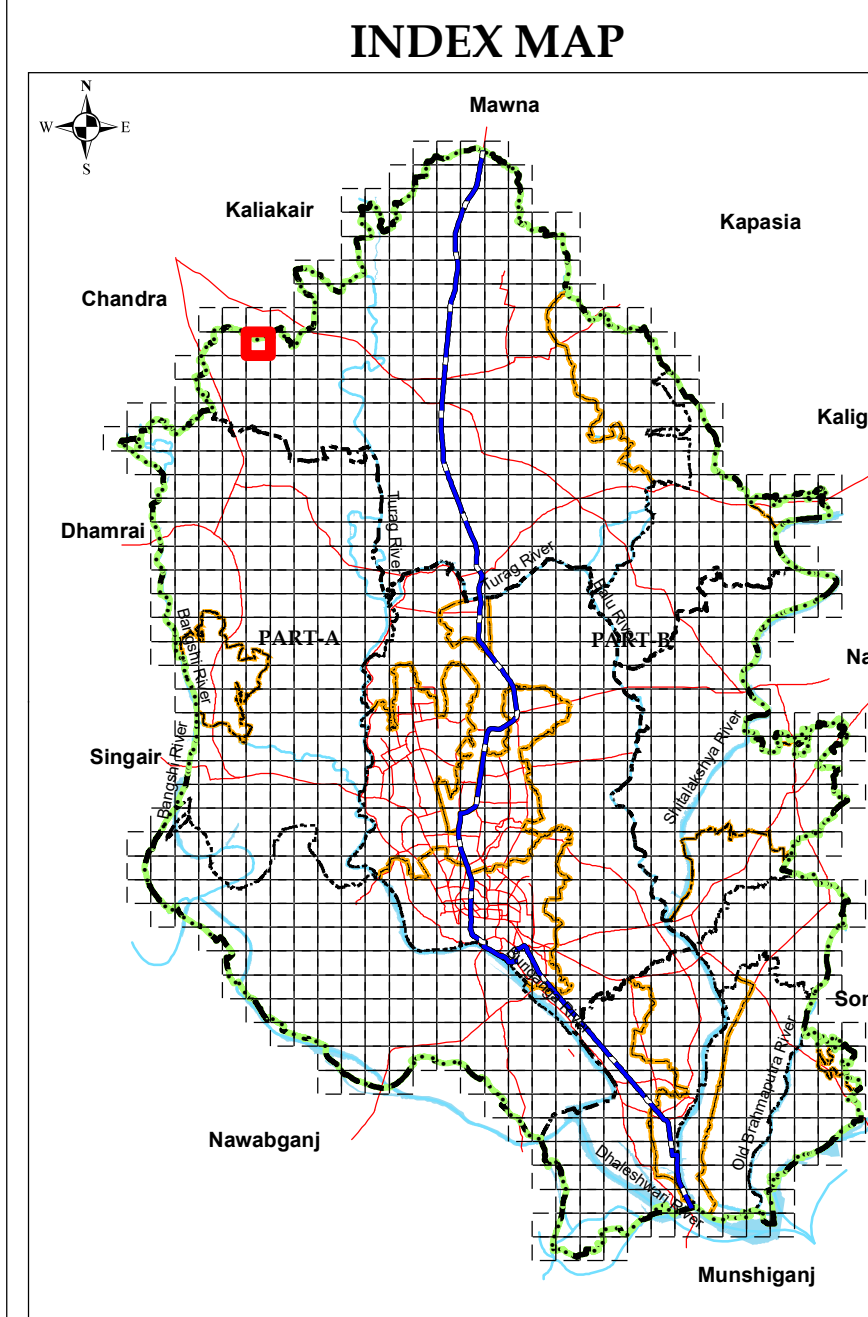
RAJUK

Project Director RAJUK DAP (2022-2035) Project RAJUK

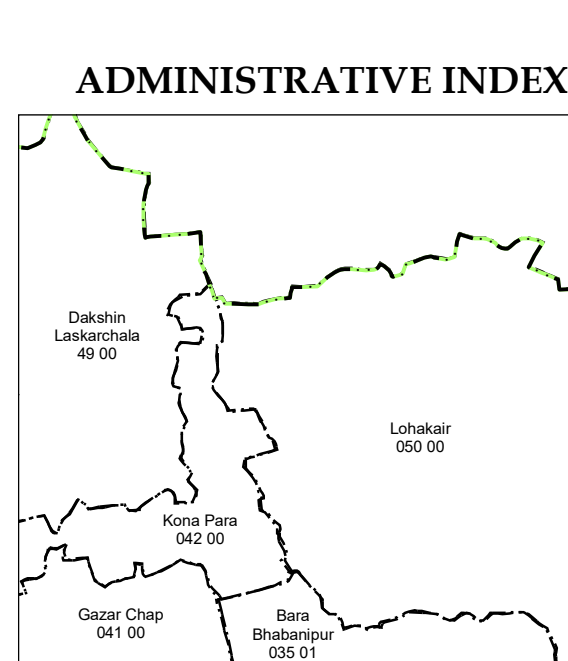
Member (Planning) Rajdhani Unnayan Kartipakkha (RAJUK)

Team Leader DAP (2022-2035), Part-B

Chairman Rajdhani Unnayan Kartipakkha (RAJUK)



SHEET INDEX table with grid cells C22-2, D22-1, D22-2, C21-3, D21-4, D21-3, C21-2, D21-1, D21-2



LEGEND section containing: Administrative Boundary, Existing Key Features, Proposed Networks, Proposed Key Facilities, Landuse Management Zone, and Overlay Zone.

Annotation Example showing symbols for Proposed Road Width (ft), Mauza Plot (Dag) Number, and Important Location Name.