

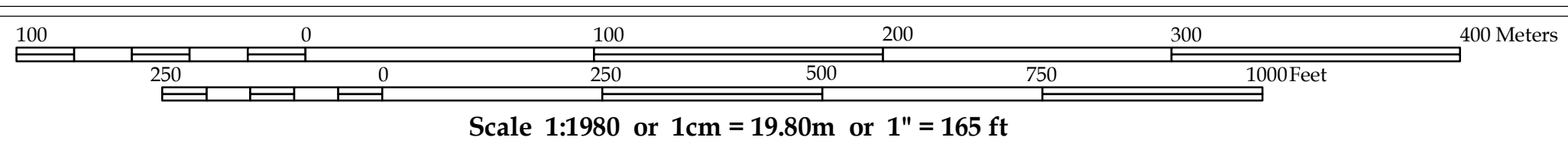
CONSULTANT

PART A

PART B

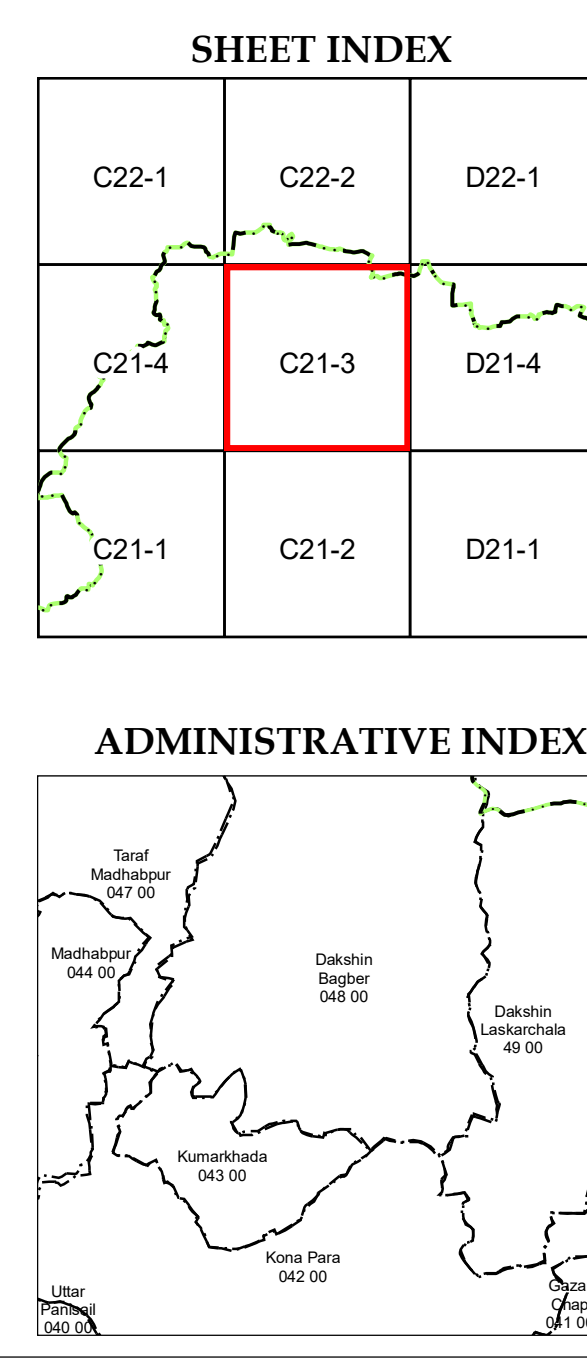
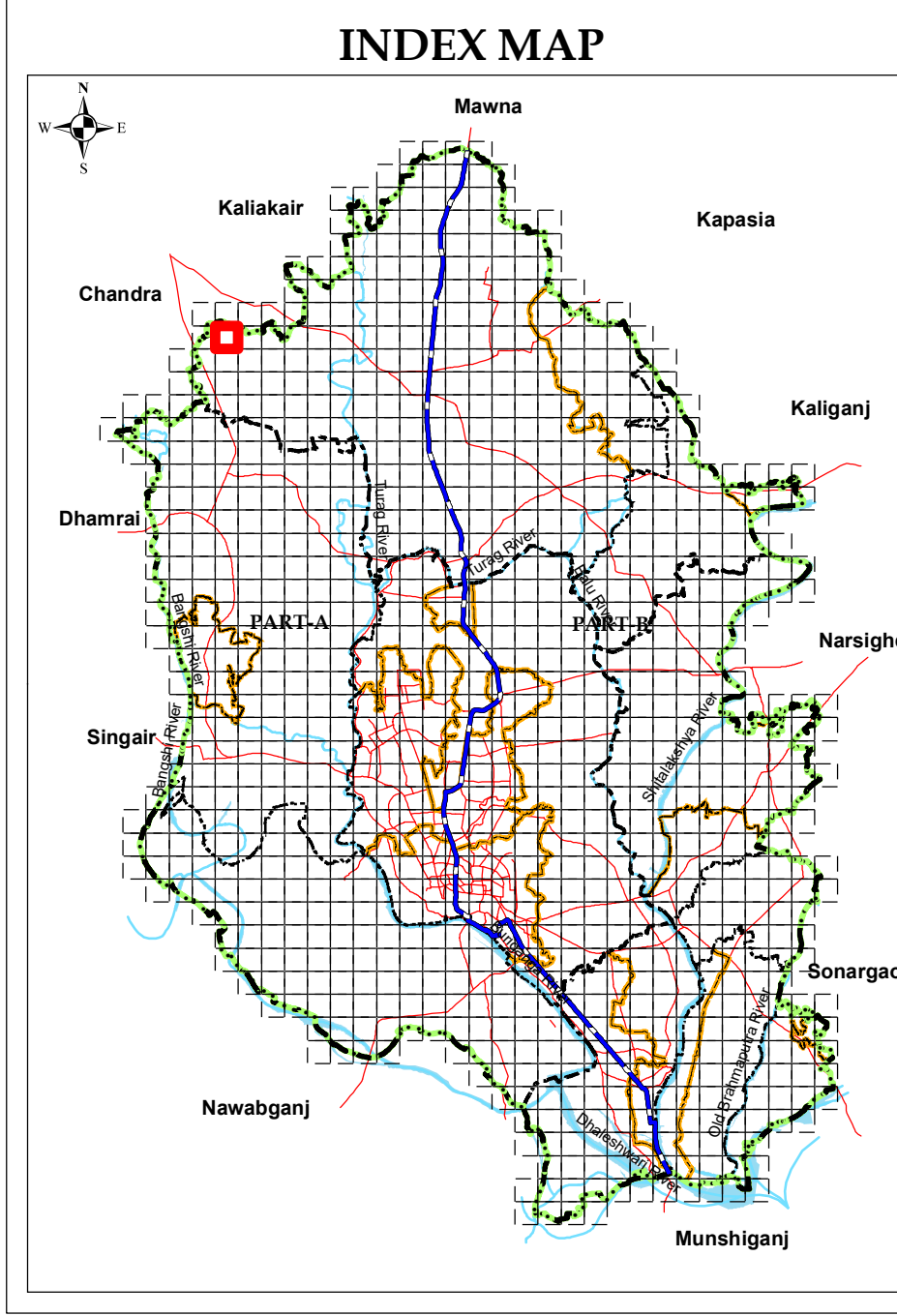


Detailed Area Plan (2022-2035) for RAJUK Area



Government of the People's Republic of Bangladesh
Ministry of Housing and Public Works
Rajdhani Unnayan Karttripakkha (RAJUK)
SRO No 282-Ain (Law)/2022, Date: Tuesday, 23 August 2022

Data Source
Stereo satellite image based field survey (2015-17) under DAP (2022-2035) Project of RAJUK
WGS_1984_UTM_Zone_46N
WKID: 32646 Authority: EPSG
Projection: Transverse Mercator
False Easting: 500000.0; False Northing: 0.0
Central Meridian: 93.0; Scale Factor: 0.9996
Latitude of Origin: 0.0; Linear Unit: Meter (1.0)
Geographic Coordinate System: GCS_WGS_1984
Angular Unit: Degree (0.0174532925199433)
Prime Meridian: Greenwich (0.0)
Datum: D_WGS_1984
Spheroid: WGS_1984
Grid values are shown in Meter



LEGEND

Administrative Boundary	Proposed Key Facilities	Landuse Management Zone
DMR Boundary	Playground	Agricultural Zone
District Boundary	Park	Commercial Zone
City Corporation Boundary	Landfill Site	Forest Area
Paureshava Boundary	Water Based Park	Heavy Industrial Zone
Union Boundary	Eco Park	
Ward Boundary	Regional Park	
Density Block Boundary	Boat/Launch Terminal	
Mauza Sheet Boundary	Bus Terminal	
RS Mouza Plot Boundary	Bus Depot	
Grid Line	Truck Terminal	
Existing Railway	Key Point Installation (KPI)	
	Sewage Treatment Plant	
	Water Treatment Plant	
	Low Income Housing Area	
	BRT/MRT Station	

CONSULTANT		RAJUK	