

CONSULTANT

PART A

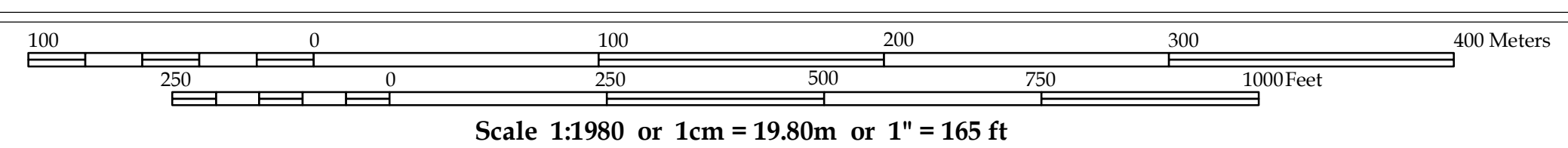
 SHELTECH (PVT.) LTD

PART B

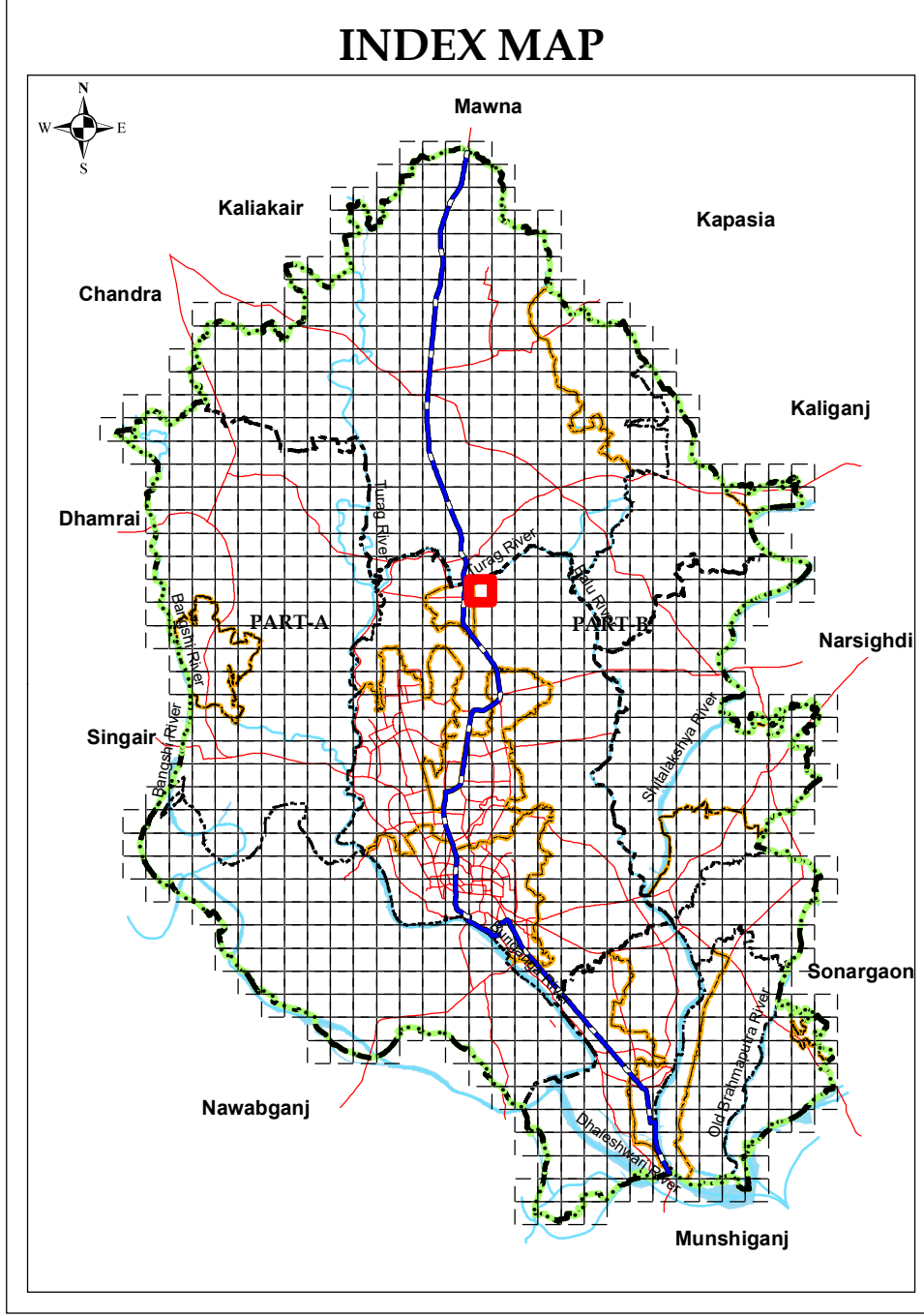
 THE DECODE LTD.

DCC LTD.

Detailed Area Plan (2022-2035) for RAJUK Area

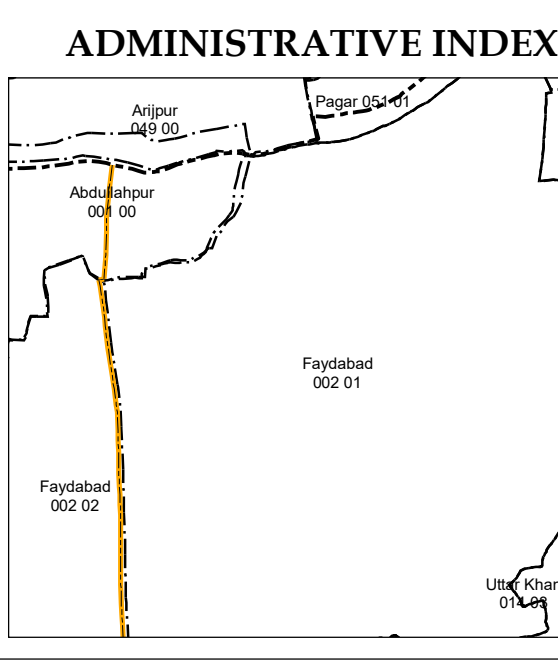


Government of the People's Republic of Bangladesh
 Ministry of Housing and Public Works
Rajdhani Unnayan Karttripakkha (RAJUK)
 SRO No 282-Ain (Law)/2022, Date: Tuesday, 23 August 2022



SHEET INDEX

H16-3	H16-4	H16-5
H16-2	H16-1	H16-2
H15-3	H15-4	H15-5



LEGEND

Administrative Boundary

- DMR Boundary
- District Boundary
- City Corporation Boundary
- Paureshava Boundary
- Union Boundary
- Ward Boundary
- Density Block Boundary
- Mauza Sheet Boundary
- RS Mouza Plot Boundary
- Grid Line
- Existing Railway

Existing Key Features

- DC Office
- Upazila Headquarter
- Union Parishad Office
- City Corporation Office
- Paureshava Office
- Airport
- Railway Station
- Truck Terminal
- Bus Terminal

Proposed Networks

- Distributor Road (Existing)
- Distributor Road (Proposed)
- Inter Regional Connector Road (Existing)
- Inter Regional Connector Road (Proposed)
- Intra Regional Connector Road (Existing)
- Intra Regional Connector Road (Proposed)
- Waterway (Blue Network)
- Proposed Dhaka-Mawa Railway Network
- Elevated Expressway
- BRT Route
- MRT Route

Proposed Key Facilities

- Playground
- Park
- Landfill Site
- Water Based Park
- Eco Park
- Regional Park
- Boat/Launch Terminal
- Bus Terminal
- Bus Depot
- Truck Terminal
- Heritage Site
- Key Point Installation (KPI)
- Sewage Treatment Plant
- Water Treatment Plant
- Low Income Housing Area
- BRT/MRT Station

Landuse Management Landuse Zone

- Agricultural Zone
- Commercial Zone
- Forest Area
- Heavy Industrial Zone

Overlay Zone

- TOD Zone
- Heritage Site (250m Buffer)
- KPI Area
- General Flood Plain Area
- Main Flood Flow Area
- Hazaribag Regeneration Site
- Hatirjheel Special Area

Proposed Landuse Zone

- Institutional Zone
- Mixed Use Zone (Predominantly Commercial)
- Mixed Use Zone (Predominantly Industrial)
- Mixed Use Zone (Predominantly Residential)
- Mixed Use Zone (Residential-Commercial)
- Open Space
- Residential Zone
- Transport Communication (Existing)
- Transport Communication (Proposed)
- Waterbody

Annotation Example

Proposed Road Width (ft)
 Mauza Plot (Dag) Number
 Important Location Name
 Jurain 020 01 Mauza, J.L.No, Sheet No

Data Source
 Stereo satellite image based field survey (2015-17) under DAP (2022-2035) Project of RAJUK
 WGS_1984_UTM_Zone_46N
 WKID: 32646 Authority: EPSG
 Projection: Transverse Mercator
 False Easting: 500000.0; False Northing: 0.0
 Central Meridian: 93.0; Scale Factor: 0.9996
 Latitude of Origin: 0.0; Linear Unit: Meter (1.0)
 Geographic Coordinate System: GCS_WGS_1984
 Angular Unit: Degree (0.0174532925199433)
 Prime Meridian: Greenwich (0.0)
 Datum: D_WGS_1984
 Spheroid: WGS_1984
 Grid values are shown in Meter

CONSULTANT		RAJUK