SHEET2 of 4

Detailed Layout Plan on CS Map of Bashundhara Residential Area (Phase 1 & Phase 2)

1:1,980 | N | 0 0.0325 0.065 0.13 Kilometers

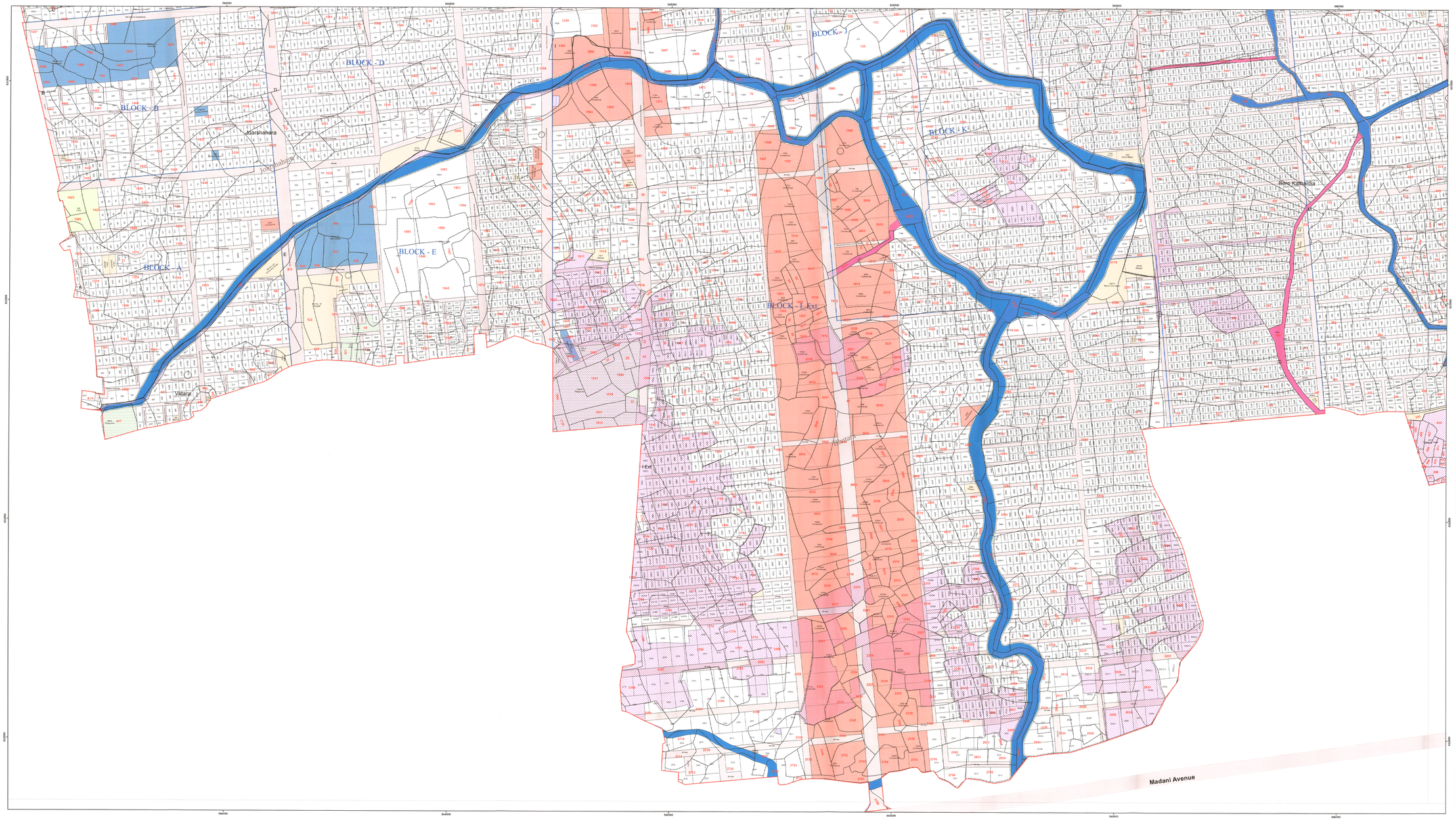

INDEX MAP



DAP SHEET INDEX

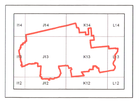

ADMINISTRATIVE INDEX

Coordinate System: BTM
Projection: Transverse Mercator
Datum: Everest Bangladesh
Unit: Meter (m) - 1:1,000,000
False Northing: -2,000,000.0000
Central Meridian: 90.0000
Scale Factor: 0.9996
Latitude Of Origin: 0.0000
Units: Meter

REFERENCE SW
Pillar
No. : 6.67 m POD
Easting: 241151.85 m
Northing: 2497.15 m
Located: Bashundhara Project
Block – M, TBM-01

Date of Print: January 28,2016

DEVELOPER
East West Property Development (Pvt.) Ltd.
Bashundhara Residential Area
Plot# 13& 14, Block# K, Road# 02
Bashundhara Residential Area
Dhaka-1229

Government of the People's Republic of Bangladesh
Ministry of Housing and Public Works
RAJUK
Rajdhani Unnayan Kartripakkha (RAJUK)

This map is the property of RAJUK. It is an offence to make and issue any copy or copies itself or have copy of this map without written permission of the Chairman, RAJUK.

DETAILED LANDUSE SCHEDULE

As per Schd-3 of present residential Land Development Rule,2008 (Amendended in 2016)

	CATEGORY	Requirment Area in Acre	Proposed Area as Acre	Remarks
A	Education			
1	Nursery & Primary School	40.91	25.87	-38.08
2	Secondary school & College	40.23	36.30	-9.82
3	University		10.67	
	Total	80.14	72.84	-18.47
B	Health			
1	Small Clinic & Hospital	34.67	33.77	-2.89
	Total	34.67	33.77	-2.89
C	Community Service (Sports Club & Community Centre)			
1	Community Center		7.25	05.46
2	Pump House		0.53	+0.58
3	WASA		2.60	+2.15
4	Fire Station		1.39	+1.39
5	Gas/Electricity/Electricity		1.32	+1.32
6	Police Station		2.12	+2.12
7	TT&G Co. (DIG & TDI)	23.13	0.18	+0.18
8	D.C.C		0.22	+0.22
9	Sewerage Treatment Plant		10.00	+10.00
10	Bank		0.74	+0.74
11	N.G.O.		0.85	+0.25
12	Post office		0.43	+0.43
	Total	23.13	32.20	+9.28
D	Commercial			
1	Commercial (Corner Shop / Market/Katcha bazar)	34.67	196.25	+161.58
	Total	34.67	196.25	+161.58
E	Administration			
1	Central Business District	23.13	33.52	+10.41
	Total	23.13	33.52	+10.41
F	Community Service			
1	Religious	23.13	13.87	-11.24
2	Graveyard		1.14	+1.14
	Total	23.13	13.14	-9.76
G	Recreation			
1	Playground/Play Field	34.67	20.28	-14.33
2	Park / Lake/Mall	34.67	62.17	+27.50
3	Green Space		14.64	+14.64
	Total	69.34	97.09	+27.81
	Total Area for community Facilities Excluding road.	**258.15**	**475.42**	**+177.27**
H	Road			
1	Area of residential Road	693.38	683.02	-10.36
2	Road Area for community Facilities with road	993.53	1108.44	+166.91
I	Net Residential Area			
1	10.0 Katha		191.49	
2	7.5 Katha		1000.38	
3	6.0 Katha		340.56	
4	5.0 Katha		612.78	
5	7.0 Katha		8.43	
6	7.5 Katha		53.76	
7	Imagine		391.45	
	Total Net Residential Area		2102.36	
K	Government Land Hotel /Mall/ Mixed-/Hostel/Office/Logistic/Hi		110.00	
	Total Project Area(a+k)		**3415.20**	

Legend

- Project Boundary
- Block Boundary
- Amusement
- Commercial
- Court of Wards
- Educational
- Hotel
- Health
- Others Government Land
- Recreational
- Residential
- Road Network
- Utility & Community Services
- Wetlands
- Mixed Used Area
- CS Mouza Boundary
- CS Plot line

DEVELOPER	
Town Planner East West Property Development (Pvt.) Ltd.	
Engineer East West Property Development (Pvt.) Ltd.	
Architect East West Property Development (Pvt.) Ltd.	
Chairman East West Property Development (Pvt.) Ltd.	

এই পরিকল্পনা সনদ অনুসরে (RDC ২) এ পরিকল্পনা অনুমোদন করলাম এবং স্বাক্ষর করা পাশে অনুমোদিত

APPROVAL COMMITTEE as per Private Residential Land Development Rule,2004 (Amended in 2015)		
Chief Town Planner (RAJUK)		
Member of Planning (RAJUK)		
Chairman (RAJUK)		