

CONSULTANT

PART A


PART B

SHELTECH (PVT.) LTD

THE DECODE LTD.

DDC LTD.

Detailed Area Plan (2022-2035) for RAJUK Area



Scale 1:1980 or 1cm = 19.80m or 1" = 165 ft



Government of the People's Republic of Bangladesh
Ministry of Housing and Public Works
Rajdhani Unnayan Karttripakkha (RAJUK)

SRO No 282-Ain (Law)/2022, Date: Tuesday, 23 August 2022

Data Source: Stereo satellite image based field survey (2015-17) under DAP (2022-2035) Project of RAJUK

WGS_1984_UTM_Zone_46N
WKID: 32646 Authority: EPSG

Projection: Transverse Mercator
False Easting: 500000.0; False Northing: 0.0
Central Meridian: 93.0; Scale Factor: 0.9996
Latitude of Origin: 0.0; Linear Unit: Meter (1.0)
Geographic Coordinate System: GCS_WGS_1984
Angular Unit: Degree (0.0174532925199433)
Prime Meridian: Greenwich (0.0)
Datum: D_WGS_1984
Spheroid: WGS_1984
Grid values are shown in Meter

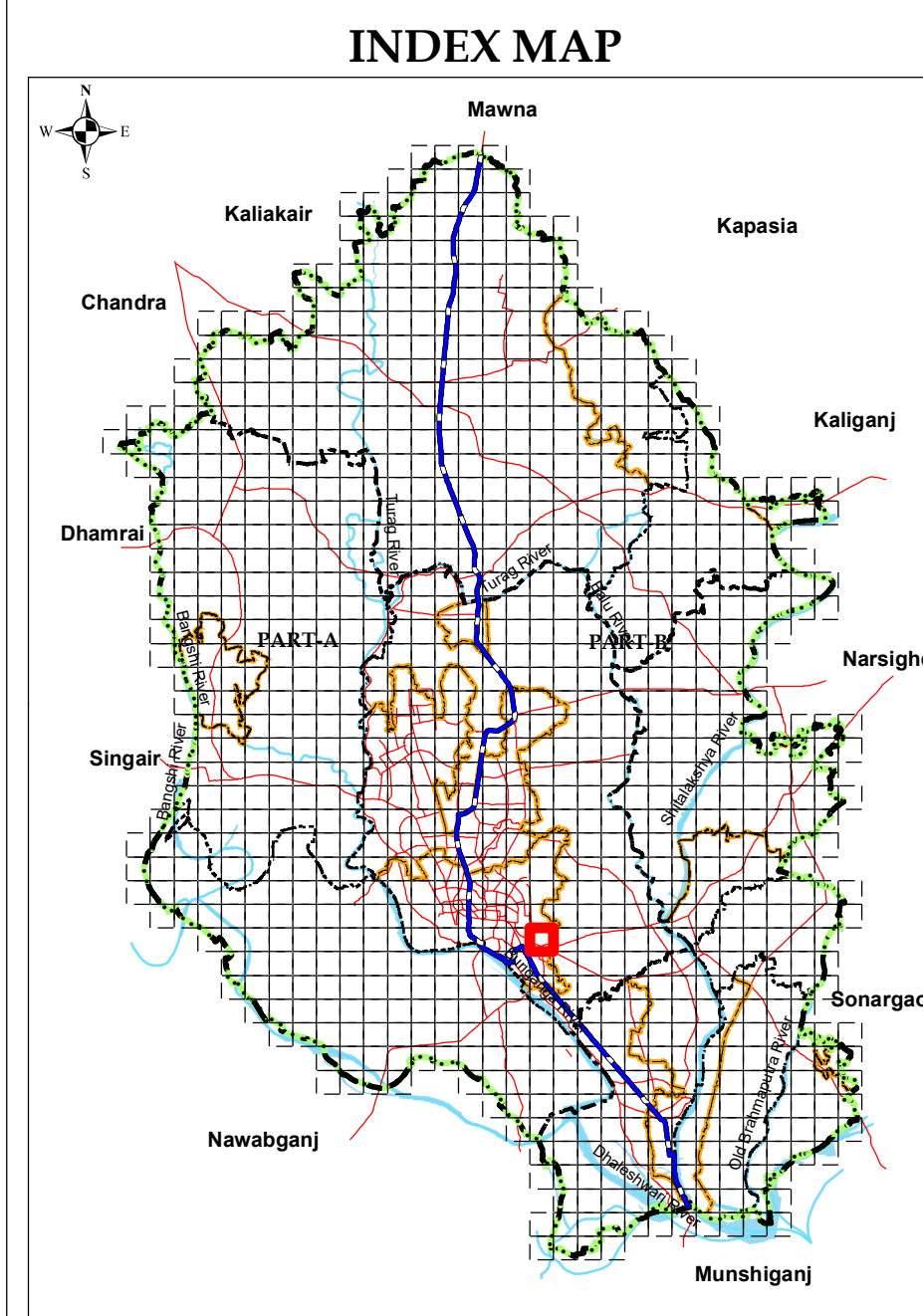
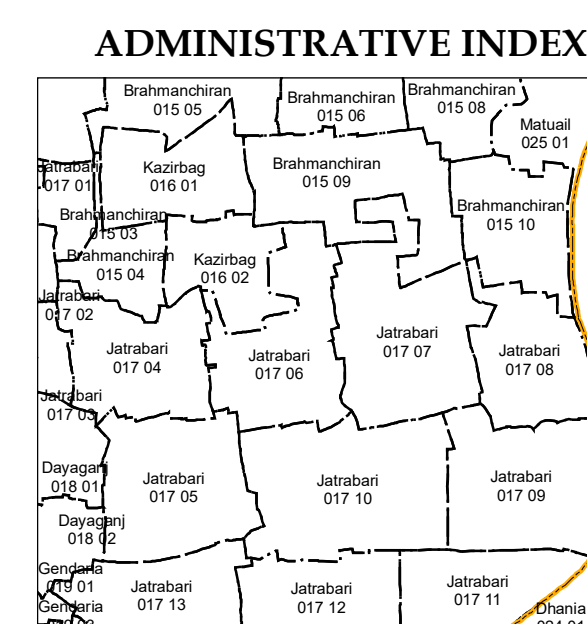


Table with 3 columns (109-3, J09-4, J09-3) and 3 rows (109-2, J09-1, J09-2; 108-3, J08-4, J08-3) for SHEET INDEX.



LEGEND section containing symbols and descriptions for Administrative Boundary, Proposed Key Facilities, Proposed Networks, Existing Key Features, Landuse Management Zone, and Overlay Zone.

Table with columns for CONSULTANT and RAJUK, listing Town Planner (Landuse), Deputy Team Leader, and Team Leader for both parties, along with their signatures and titles.