

CONSULTANT

PART A


SHELTECH (PVT.) LTD

PART B

THE DECODE LTD.

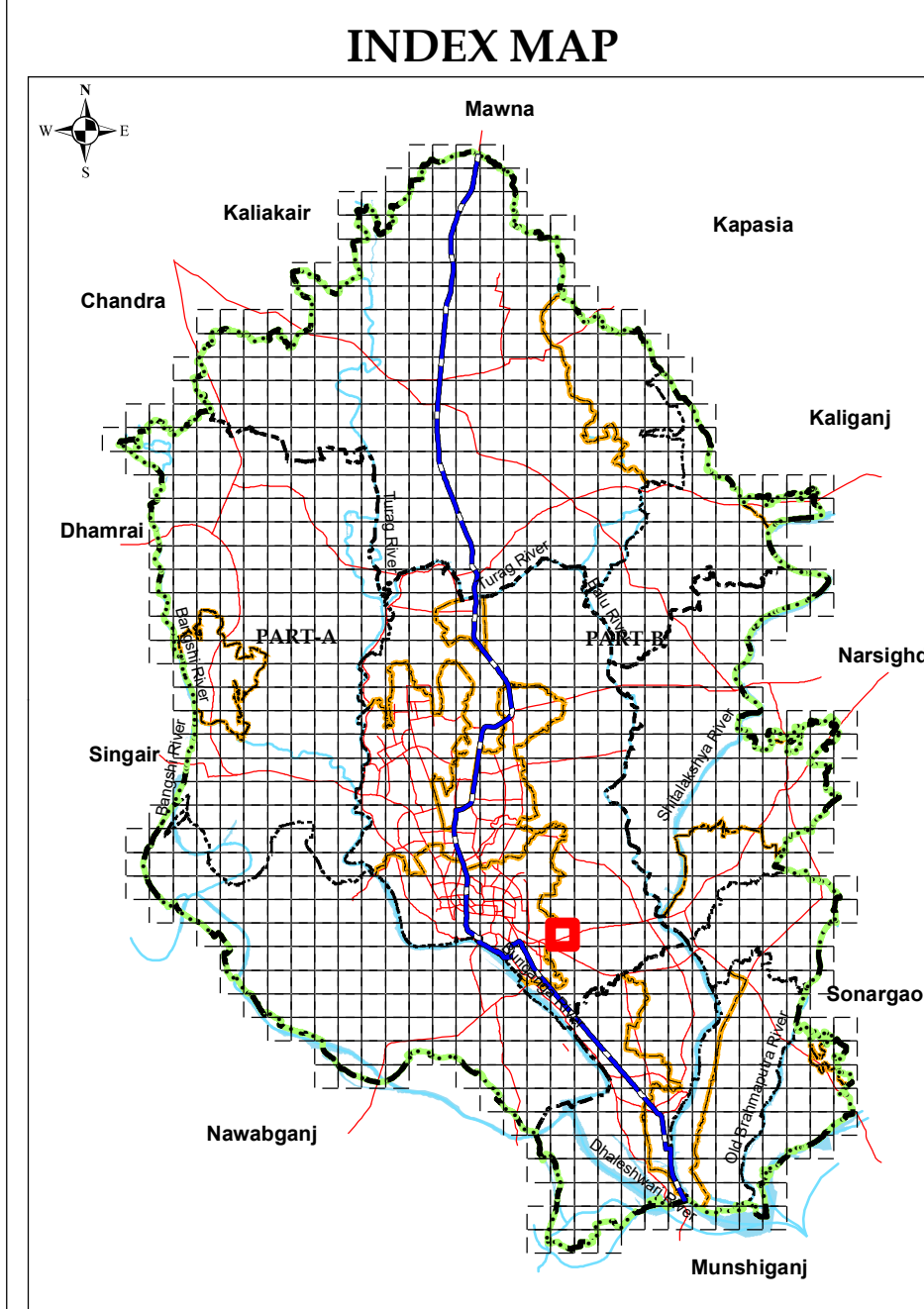
DDC LTD.

Detailed Area Plan (2022-2035) for RAJUK Area



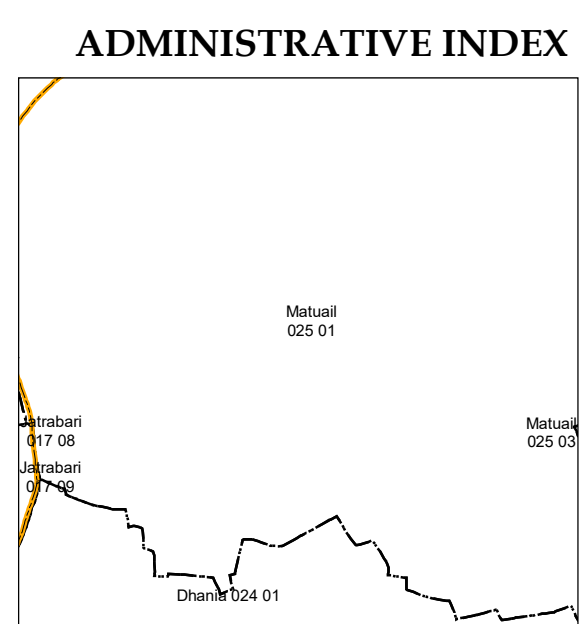
Government of the People's Republic of Bangladesh
 Ministry of Housing and Public Works
Rajdhani Unnayan Karttripakkha (RAJUK)
 SRO No 282-Ain (Law)/2022, Date: Tuesday, 23 August 2022

Data Source
 Stereo satellite image based field survey (2015-17) under DAP (2022-2035) Project of RAJUK
 WGS_1984_UTM_Zone_46N
 WKID: 32646 Authority: EPSG
 Projection: Transverse Mercator
 False Easting: 500000.0; False Northing: 0.0
 Central Meridian: 93.0; Scale Factor: 0.9996
 Latitude of Origin: 0.0; Linear Unit: Meter (1.0)
 Geographic Coordinate System: GCS_WGS_1984
 Angular Unit: Degree (0.0174532925199433)
 Prime Meridian: Greenwich (0.0)
 Datum: D_WGS_1984
 Spheroid: WGS_1984
 Grid values are shown in Meter



SHEET INDEX

J09-4	J09-3	K09-4
J09-1	J09-2	K09-1
J08-4	J08-3	K08-4



LEGEND

Administrative Boundary

- DMR Boundary
- District Boundary
- City Corporation Boundary
- Paureshava Boundary
- Union Boundary
- Ward Boundary
- Density Block Boundary
- Mauza Sheet Boundary
- RS Mauza Plot Boundary
- Grid Line
- Existing Railway

Existing Key Features

- DC Office
- Upazila Headquarter
- Union Parishad Office
- City Corporation Office
- Paureshava Office
- Airport
- Railway Station
- Truck Terminal
- Bus Terminal

Proposed Networks

- Distributor Road (Existing)
- Distributor Road (Proposed)
- Inter Regional Connector Road (Existing)
- Inter Regional Connector Road (Proposed)
- Intra Regional Connector Road (Existing)
- Intra Regional Connector Road (Proposed)
- Waterway (Blue Network)
- Proposed Dhaka-Mawa Railway Network
- Elevated Expressway
- BRT Route
- MRT Route

Proposed Key Facilities

- Playground
- Park
- Landfill Site
- Water Based Park
- Eco Park
- Regional Park
- Boat/Launch Terminal
- Bus Terminal
- Bus Depot
- Truck Terminal
- Heritage Site
- Key Point Installation (KPI)
- Sewage Treatment Plant
- Water Treatment Plant
- Low Income Housing Area
- BRT/MRT Station

Landuse Management Zone Landuse Zone

- Agricultural Zone
- Commercial Zone
- Forest Area
- Heavy Industrial Zone

Overlay Zone

- TOD Zone
- Heritage Site (250m Buffer)
- KPI Area
- General Flood Plain Area
- Main Flood Flow Area
- Hazaribag Regeneration Site
- Hatirjheel Special Area

Annotation Example

Proposed Road Width (ft)
 Mauza Plot (Dag) Number
 Important Location Name
 Jurain 0 2 0 1 Mauza, J.No, Sheet No

CONSULTANT		RAJUK	