

CONSULTANT

PART A

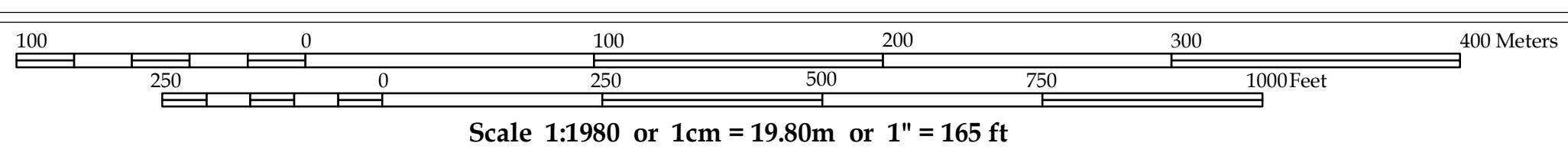
PART B

SHELTECH (PVT.) LTD

THE DECODE LTD.

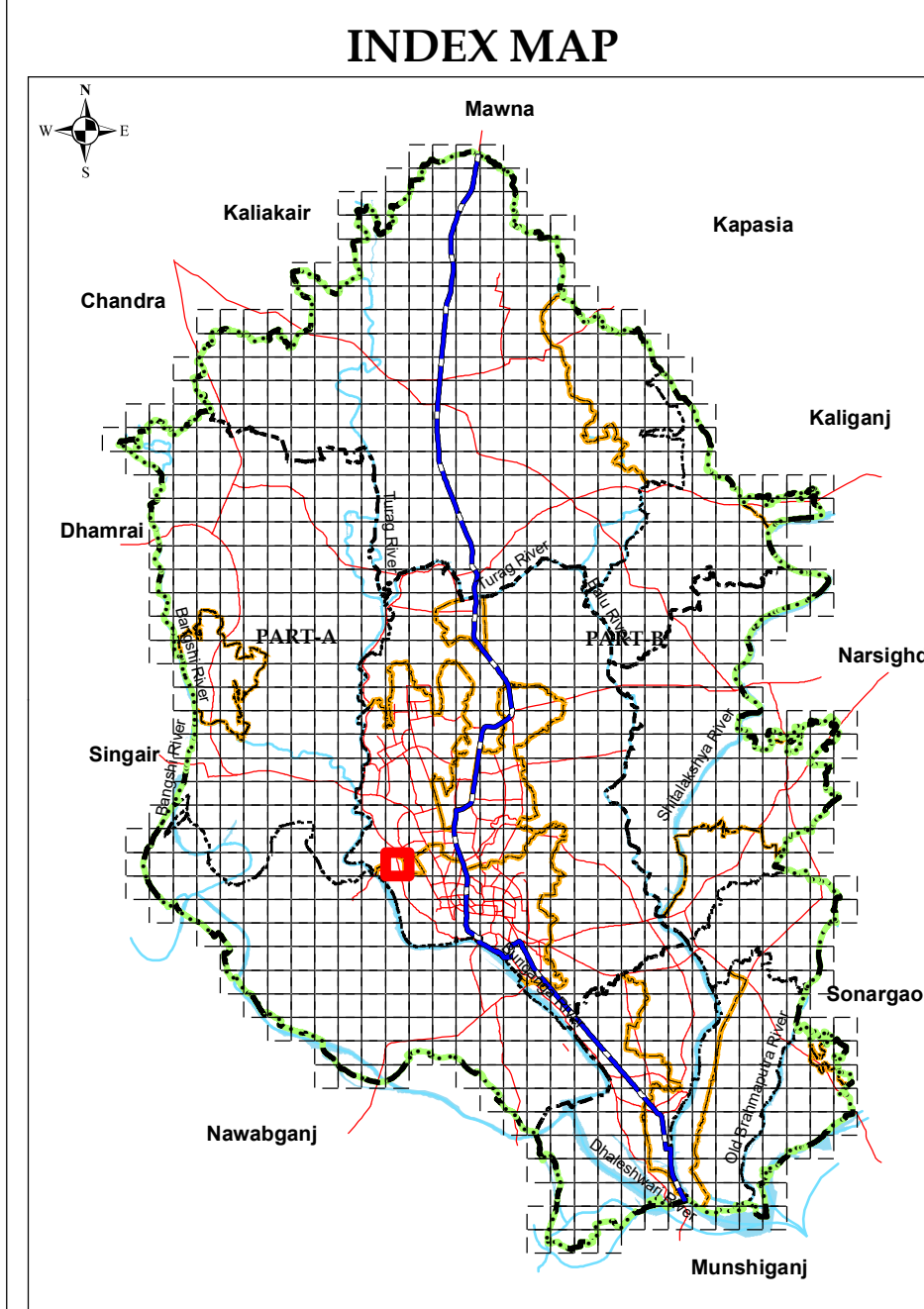
DDC LTD.

Detailed Area Plan (2022-2035) for RAJUK Area

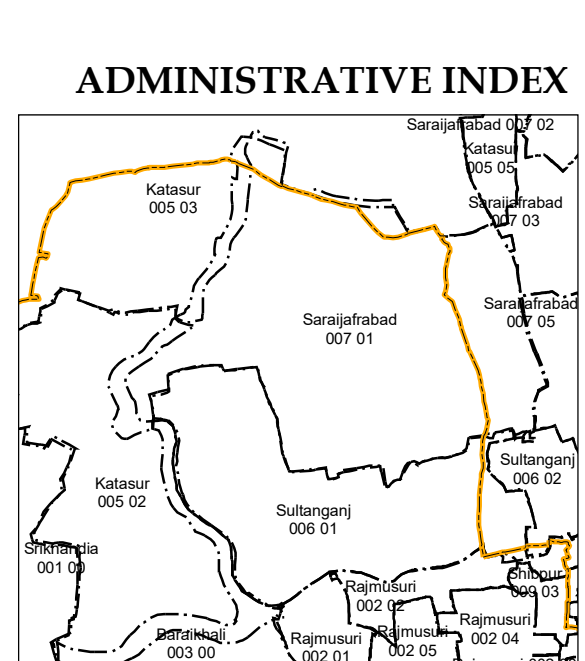


Government of the People's Republic of Bangladesh
Ministry of Housing and Public Works
Rajdhani Unnayan Karttripakha (RAJUK)
SRO No 282-Ain (Law)/2022, Date: Tuesday, 23 August 2022

Data Source
Stereo satellite image based field survey (2015-17) under DAP (2022-2035) Project of RAJUK
WGS_1984_UTM_Zone_46N
WKID: 32646 Authority: EPSG
Projection: Transverse Mercator
False Easting: 500000.0; False Northing: 0.0
Central Meridian: 93.0; Scale Factor: 0.9996
Latitude of Origin: 0.0; Linear Unit: Meter (1.0)
Geographic Coordinate System: GCS_WGS_1984
Angular Unit: Degree (0.0174532925199432)
Prime Meridian: Greenwich (0.0)
Datum: D_WGS_1984
Spheroid: WGS_1984
Grid values are shown in Meter



SHEET INDEX table with grid cells for sheets F11-2, G11-1, G11-2, F10-3, G10-3, F10-2, G10-1, G10-2. Sheet G10-4 is highlighted in red.



LEGEND section containing symbols and descriptions for Administrative Boundary, Existing Key Features, Proposed Key Facilities, Proposed Networks, Landuse Management Landuse Zone, and Overlay Zone.

CONSULTANT and RAJUK signature table with names and titles of project members.