

CONSULTANT

PART A



SHELTECH (PVT.) LTD

PART B

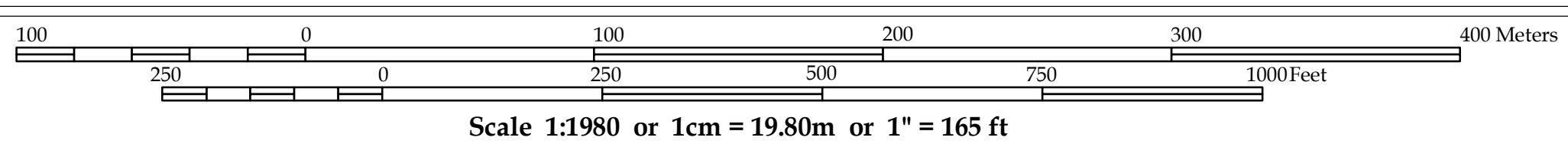


THE DECODE LTD.



DDC LTD.

Detailed Area Plan (2022-2035) for RAJUK Area



LEGEND

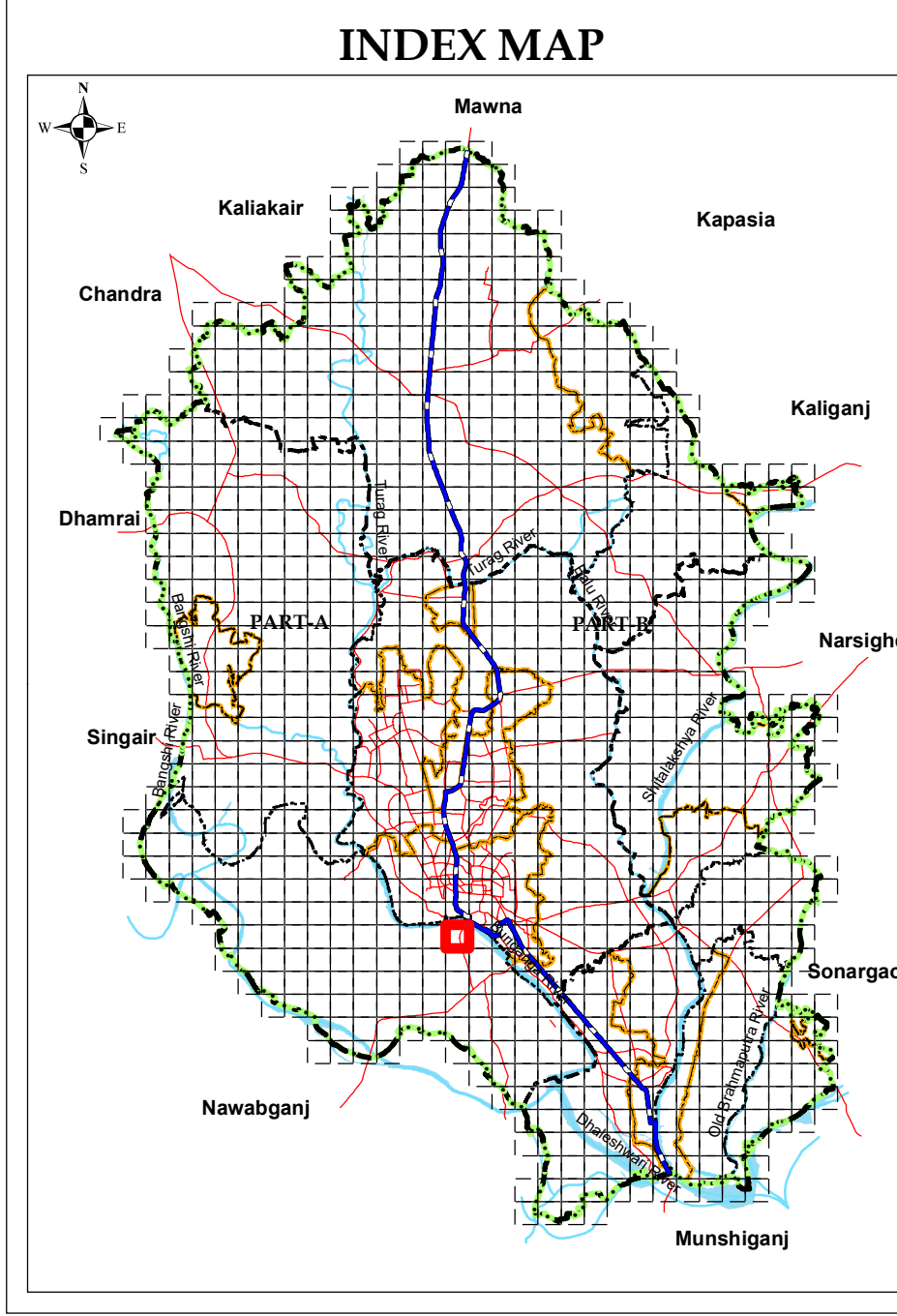
- Administrative Boundary**
 - DMR Boundary
 - District Boundary
 - City Corporation Boundary
 - Paureshava Boundary
 - Union Boundary
 - Ward Boundary
 - Density Block Boundary
 - Mauza Sheet Boundary
 - RS Mauza Plot Boundary
 - Grid Line
 - Existing Railway
- Existing Key Features**
 - DC Office
 - Upazila Headquarter
 - Union Parishad Office
 - City Corporation Office
 - Paureshava Office
 - Airport
 - Railway Station
 - Truck Terminal
 - Bus Terminal
- Proposed Networks**
 - Distributor Road (Existing)
 - Distributor Road (Proposed)
 - Inter Regional Connector Road (Existing)
 - Inter Regional Connector Road (Proposed)
 - Intra Regional Connector Road (Existing)
 - Intra Regional Connector Road (Proposed)
 - Waterway (Blue Network)
 - Proposed Dhaka-Mawa Railway Network
 - Elevated Expressway
 - BRT Route
 - MRT Route
- Proposed Key Facilities**
 - Primary School
 - High School
 - College
 - University
 - Park
 - Playground
 - Stadium
 - Regional Park
 - Boat/Launch Terminal
 - Bus Terminal
 - Truck Terminal
 - Heritage Site
 - Key Point Installation (KPI)
 - Sewage Treatment Plant
 - Water Treatment Plant
 - Low Income Housing Area
 - BRT/MRT Station
- Landuse Management Zone**
 - Agricultural Zone
 - Commercial Zone
 - Forest Area
 - Heavy Industrial Zone
- Overlay Zone**
 - TOD Zone
 - Heritage Site (250m Buffer)
 - KPI Area
 - General Flood Plain Area
 - General Flood Flow Area
 - Main Flood Flow Area
 - Hazaribag Regeneration Site
 - Hatirjheel Special Area
- Waterbody**
 - Waterbody



Government of the People's Republic of Bangladesh
Ministry of Housing and Public Works
Rajdhani Unnayan Karttripakkha (RAJUK)
SRO No 282-Ain (Law)/2022, Date: Tuesday, 23 August 2022

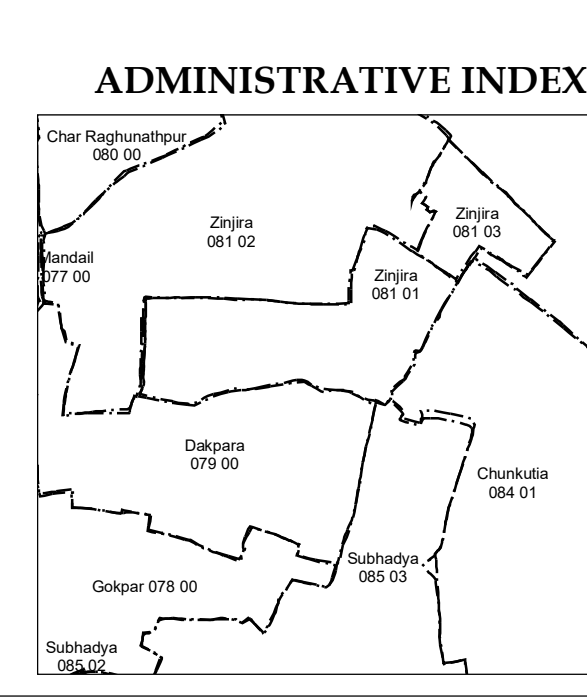
Data Source
Stereo satellite image based field survey (2015-17) under DAP (2022-2035) Project of RAJUK
WGS_1984_UTM_Zone_46N
WKID: 32646 Authority: EPSG
Projection: Transverse Mercator
False Easting: 500000.0; False Northing: 0.0
Central Meridian: 93.0; Scale Factor: 0.9996
Latitude of Origin: 0.0; Linear Unit: Meter (1.0)
Geographic Coordinate System: GCS_WGS_1984
Angular Unit: Degree (0.0174532925199433)
Prime Meridian: Greenwich (0.0)
Datum: D_WGS_1984
Spheroid: WGS_1984
Grid values are shown in Meter

CONSULTANT		RAJUK



SHEET INDEX

H09-1	H09-2	I09-1
H08-4	H08-3	I08-4
H08-1	H08-2	I08-1



Annotation Example

 Proposed Road Width (ft)
 Mauza Plot (Dag) Number
 Shikha Number
 Jurain 0 2 0 1 Mauza, J.L.No, Sheet No