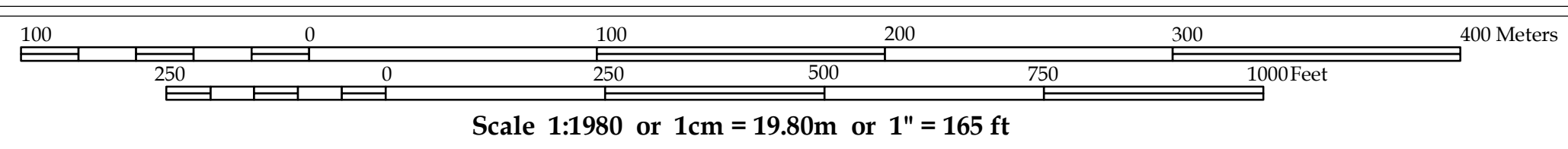




CONSULTANT

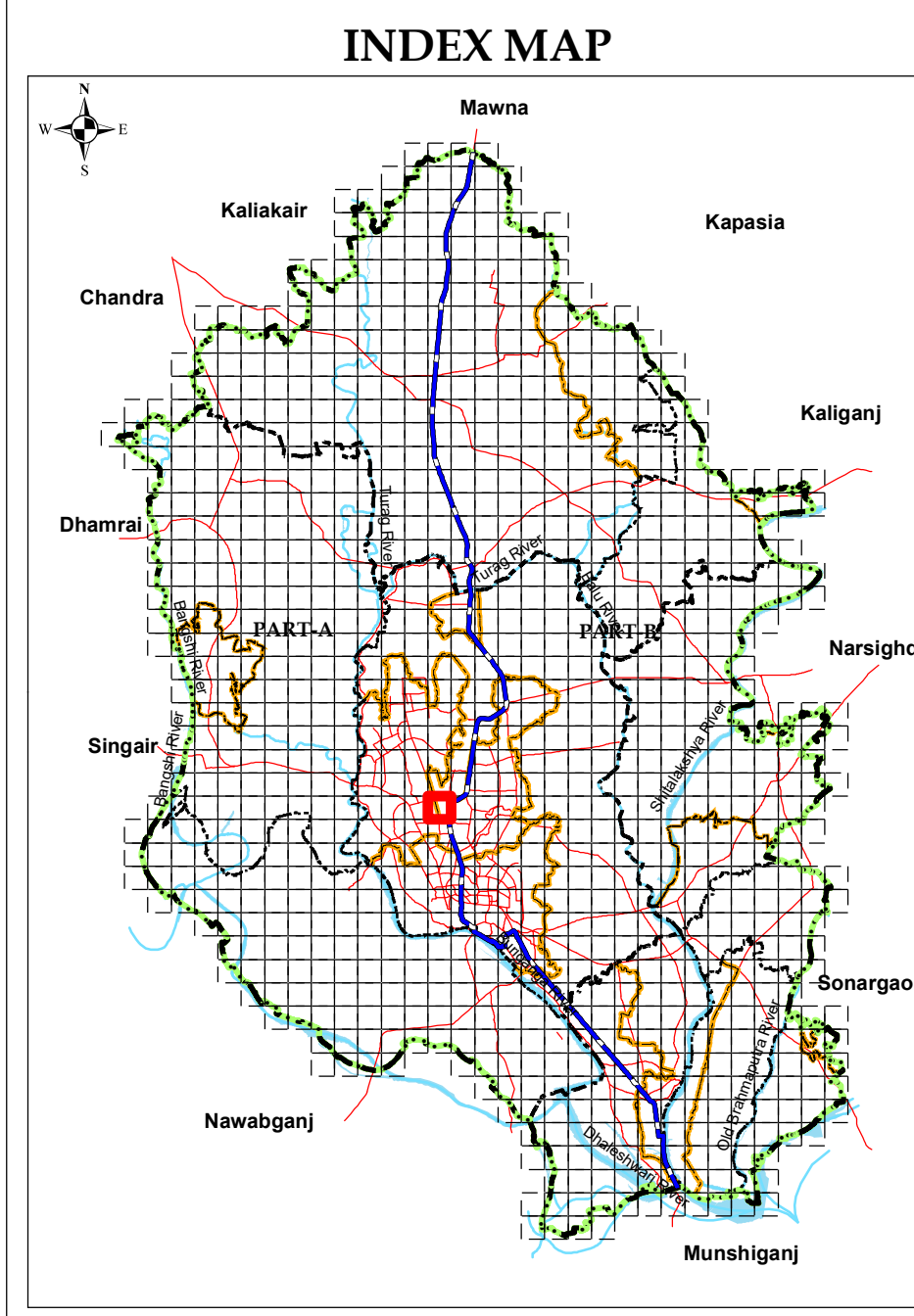
PART A	PART B
 SHELTECH (PVT.) LTD	 THE DECODE LTD.
	 DDC LTD.

Detailed Area Plan (2022-2035) for RAJUK Area



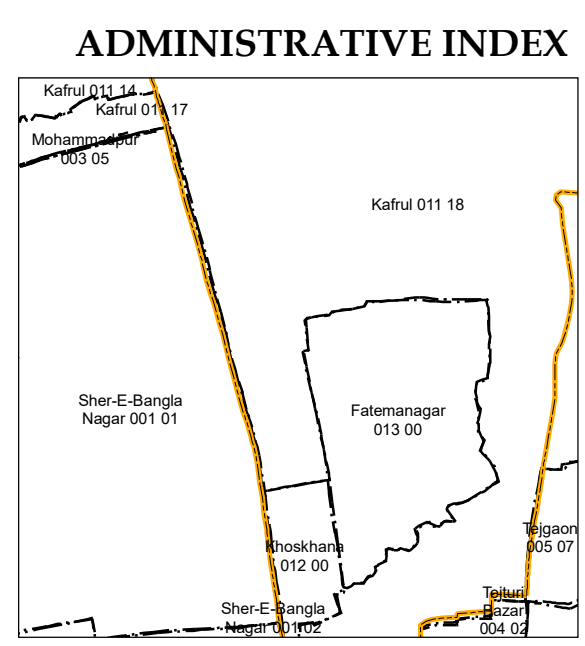
Government of the People's Republic of Bangladesh
 Ministry of Housing and Public Works
Rajdhani Unnayan Karttripakkha (RAJUK)
 SRO No 282-Ain (Law)/2022, Date: Tuesday, 23 August 2022

Data Source
 Stereo satellite image based field survey (2015-17) under DAP (2022-2035) Project of RAJUK
 WGS_1984_UTM_Zone_46N
 WKID: 32646 Authority: EPSG
 Projection: Transverse Mercator
 False Easting: 500000.0; False Northing: 0.0
 Central Meridian: 93.0; Scale Factor: 0.9996
 Latitude of Origin: 0.0; Linear Unit: Meter (1.0)
 Geographic Coordinate System: GCS_WGS_1984
 Angular Unit: Degree (0.0174532925199433)
 Prime Meridian: Greenwich (0.0)
 Datum: D_WGS_1984
 Spheroid: WGS_1984
 Grid values are shown in Meter



SHEET INDEX

G12-2	H12-1	H12-2
G11-3	H11-4	H11-3
G11-2	H11-1	H11-2



LEGEND

<p>Administrative Boundary</p> <ul style="list-style-type: none"> DMR Boundary District Boundary City Corporation Boundary Paureshava Boundary Union Boundary Ward Boundary Density Block Boundary Mauza Sheet Boundary RS Mauza Plot Boundary Grid Line Existing Railway <p>Existing Key Features</p> <ul style="list-style-type: none"> DC Office Upazila Headquarter Union Parishad Office City Corporation Office Paureshava Office Airport Railway Station Truck Terminal Bus Terminal 	<p>Proposed Networks</p> <ul style="list-style-type: none"> Distributor Road (Existing) Distributor Road (Proposed) Inter Regional Connector Road (Existing) Inter Regional Connector Road (Proposed) Intra Regional Connector Road (Existing) Intra Regional Connector Road (Proposed) Waterway (Blue Network) Proposed Dhaka-Mawa Railway Network Elevated Expressway BRT Route MRT Route 	<p>Proposed Key Facilities</p> <ul style="list-style-type: none"> Playground Park Landfill Site Water Based Park Eco Park Regional Park Boat/Launch Terminal Bus Terminal Bus Depot Truck Terminal Key Point Installation (KPI) Sewage Treatment Plant Water Treatment Plant Low Income Housing Area BRT/MRT Station <p>Landuse Management Zone</p> <ul style="list-style-type: none"> Agricultural Zone Commercial Zone Forest Area Heavy Industrial Zone 	<p>Landuse Zone</p> <ul style="list-style-type: none"> Institutional Zone Mixed Use Zone (Predominantly Commercial) Mixed Use Zone (Predominantly Industrial) Mixed Use Zone (Predominantly Residential) Mixed Use Zone (Residential-Commercial) Open Space Residential Zone Transport Communication (Existing) Transport Communication (Proposed) Waterbody <p>Overlay Zone</p> <ul style="list-style-type: none"> TOD Zone Heritage Site (250m Buffer) KPI Area General Flood Plain Area Main Flood Flow Area General Flood Flow Area Hazaribag Regeneration Site Hatirjheel Special Area
---	---	---	---

Annotation Example

Proposed Road Width (ft)
 Mauza Plot (Dag) Number
 Important Location Name
 Jurain 020 01 Mauza, J.L.No, Sheet No

CONSULTANT		RAJUK	