

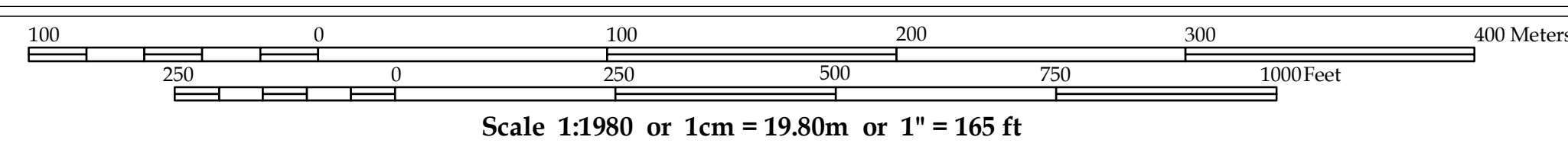
CONSULTANT

**PART A**  
 শেপটেক SHELTECH  
 SHELTECH (PVT.) LTD

**PART B**  
 the decode ltd.  
 THE DECODE LTD.

**DCD**  
 DDC LTD.

Detailed Area Plan (2022-2035) for RAJUK Area



LEGEND

**Administrative Boundary**

- DMR Boundary
- District Boundary
- City Corporation Boundary
- Paureshava Boundary
- Union Boundary
- Ward Boundary
- Density Block Boundary
- Mauza Sheet Boundary
- RS Mauza Plot Boundary
- Grid Line
- Existing Railway

**Existing Key Features**

- DC Office
- Upazila Headquarter
- Union Parishad Office
- City Corporation Office
- Paureshava Office
- Airport
- Railway Station
- Truck Terminal
- Bus Terminal

**Proposed Networks**

- Distributor Road (Existing)
- Distributor Road (Proposed)
- Inter Regional Connector Road (Existing)
- Inter Regional Connector Road (Proposed)
- Intra Regional Connector Road (Existing)
- Intra Regional Connector Road (Proposed)
- Waterway (Blue Network)
- Proposed Dhaka-Mawa Railway Network
- Elevated Expressway
- BRT Route
- MRT Route

**Proposed Key Facilities**

- Playground
- Park
- Landfill Site
- Water Based Park
- Eco Park
- Regional Park
- Boat/Launch Terminal
- Bus Terminal
- Bus Depot
- Truck Terminal
- Heritage Site
- Key Point Installation (KPI)
- Sewage Treatment Plant
- Water Treatment Plant
- Low Income Housing Area
- BRT/MRT Station

**Landuse Management Zone Landuse Zone**

- Agricultural Zone
- Commercial Zone
- Forest Area
- Heavy Industrial Zone

**Proposed Landuse Zone**

- Institutional Zone
- Mixed Use Zone (Predominantly Commercial)
- Mixed Use Zone (Predominantly Industrial)
- Mixed Use Zone (Predominantly Residential)
- Mixed Use Zone (Residential-Commercial)
- Open Space
- Residential Zone
- Transport Communication (Existing)
- Transport Communication (Proposed)
- Waterbody

**Overlay Zone**

- TOD Zone
- Heritage Site (250m Buffer)
- KPI Area
- General Flood Plain Area
- Main Flood Flow Area
- Hazaribag Regeneration Site
- Hatirjheel Special Area

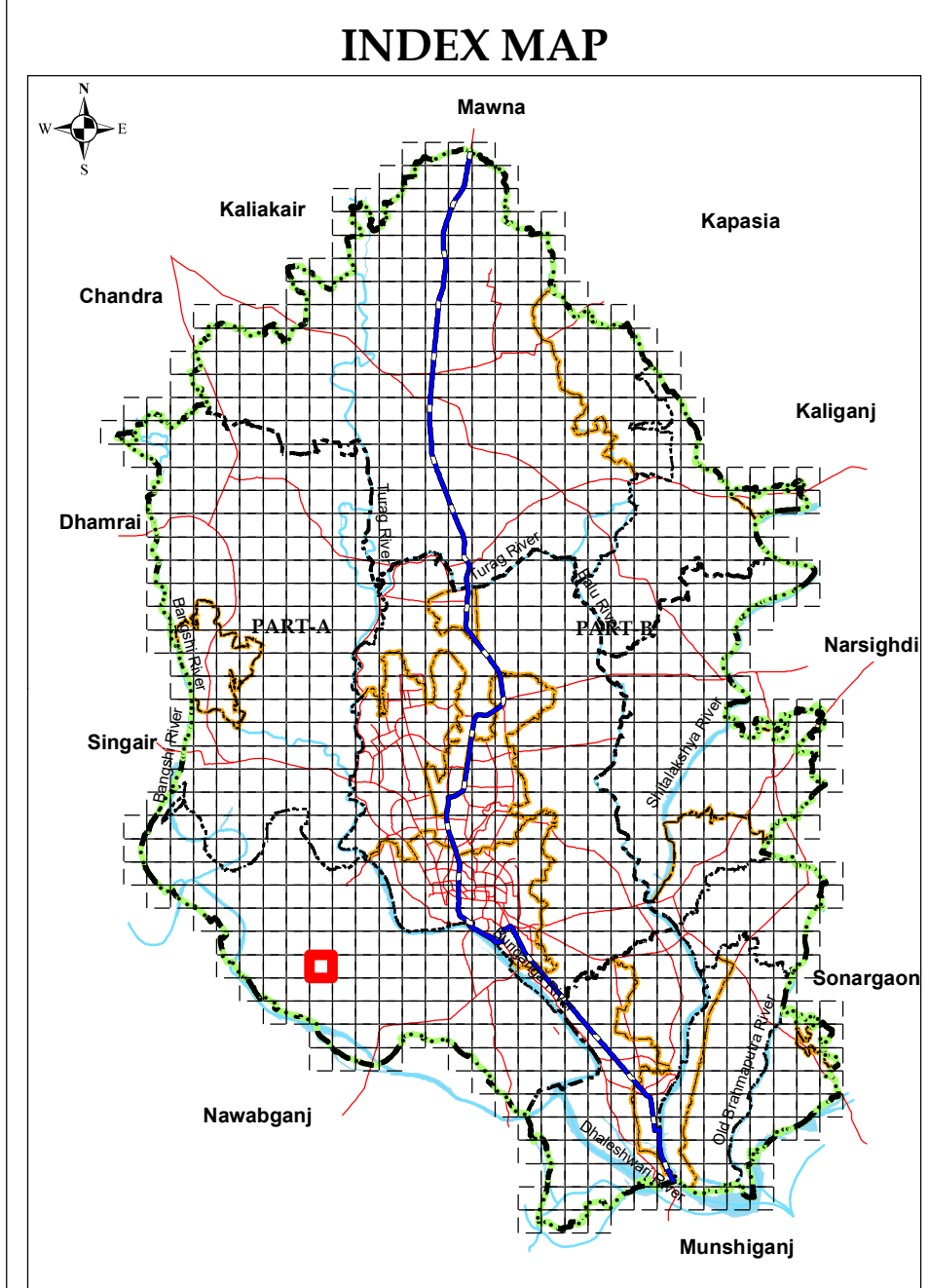
**Annotation Example**

Proposed Road Width (ft)  
 Mauza Plot (Dag) Number  
 Important Location Name  
 Jurain 0 2 0 0 1 Mauza, J.L.No, Sheet No



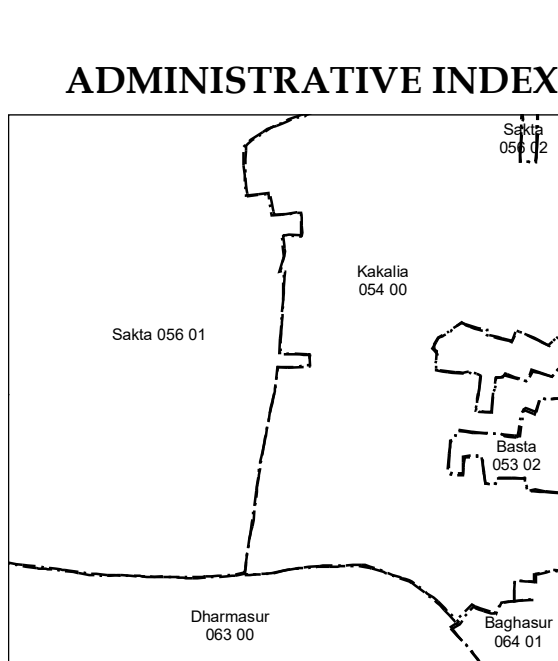
Government of the People's Republic of Bangladesh  
 Ministry of Housing and Public Works  
**Rajdhani Unnayan Karttripakkha (RAJUK)**  
 SRO No 282-Ain (Law)/2022, Date: Tuesday, 23 August 2022

**Data Source**  
 Stereo satellite image based field survey (2015-17) under DAP (2022-2035) Project of RAJUK  
 WGS\_1984\_UTM\_Zone\_46N  
 WKID: 32646 Authority: EPSG  
 Projection: Transverse Mercator  
 False Easting: 500000.0; False Northing: 0.0  
 Central Meridian: 93.0; Scale Factor: 0.9996  
 Latitude of Origin: 0.0; Linear Unit: Meter (1.0)  
 Geographic Coordinate System: GCS\_WGS\_1984  
 Angular Unit: Degree (0.0174532925199433)  
 Prime Meridian: Greenwich (0.0)  
 Datum: D\_WGS\_1984  
 Spheroid: WGS\_1984  
 Grid values are shown in Meter



**SHEET INDEX**

E08-4	E08-3	F08-4
E08-1	<b>E08-2</b>	F08-1
E07-4	E07-3	F07-4



CONSULTANT		RAJUK
<i>Zubreen</i>	<i>M. Shirin</i>	<i>Project Director</i>
Town Planner (Landuse) DAP (2022-2035), Part-A	Town Planner (Landuse) DAP (2022-2035), Part-B	Project Director DAP (2022-2035) Project, RAJUK
<i>Deputy Team Leader</i>	<i>Deputy Team Leader</i>	<i>Member (Planning)</i>
DAP (2022-2035), Part-A	DAP (2022-2035), Part-B	Rajdhani Unnayan Karttripakkha (RAJUK)
<i>Team Leader</i>	<i>Team Leader</i>	<i>Chairman</i>
DAP (2022-2035), Part-A	DAP (2022-2035), Part-B	Rajdhani Unnayan Karttripakkha (RAJUK)