1:10000

ROAD NETWORK MAP

A02-D

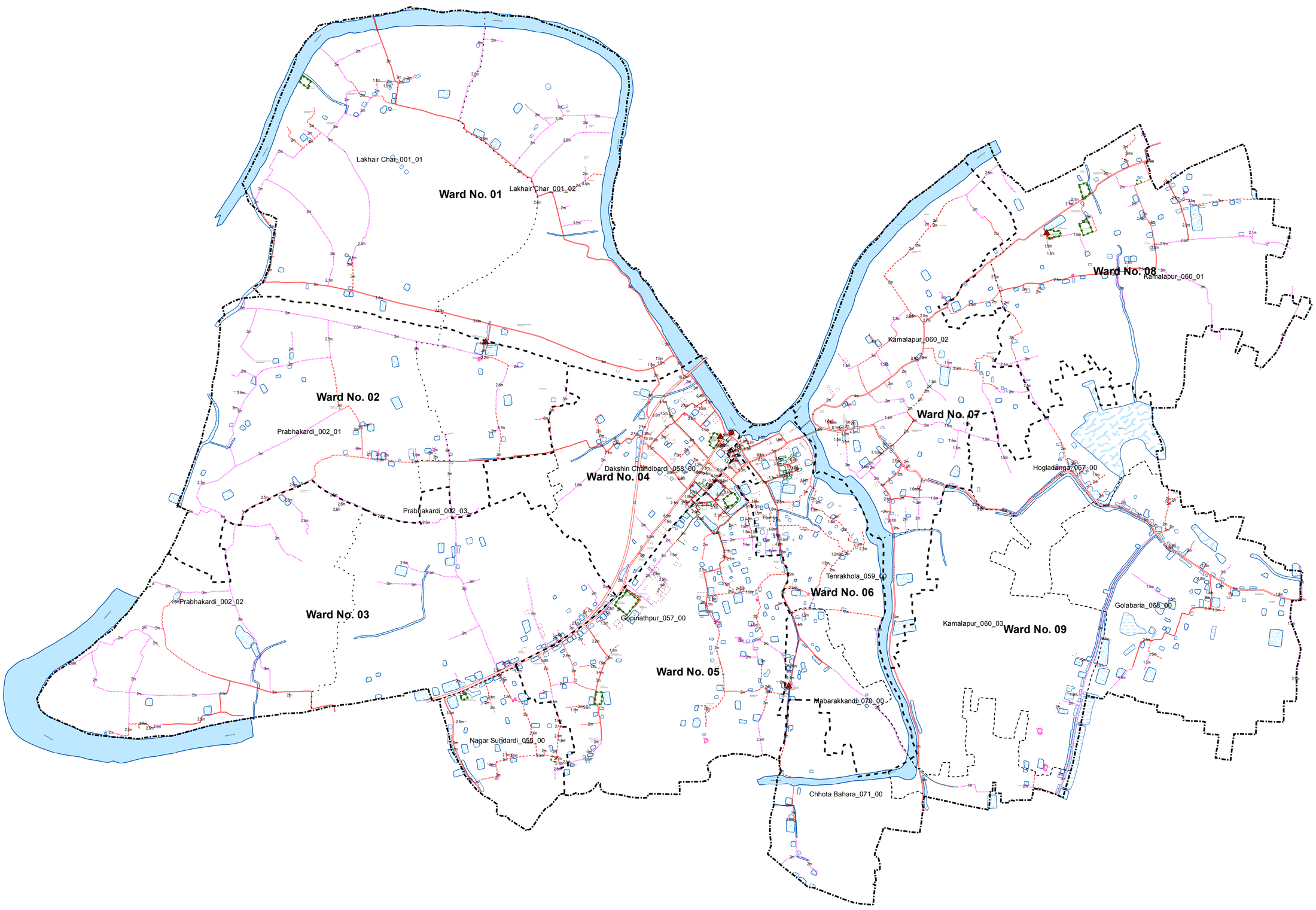

PREPARATION OF MASTER PLAN FOR MUKSUDPUR POURASHAVA

Muksudpur Upazila, Gopalganj

Scale 1:1980 or 1cm = 19.8m or 1" = 165ft

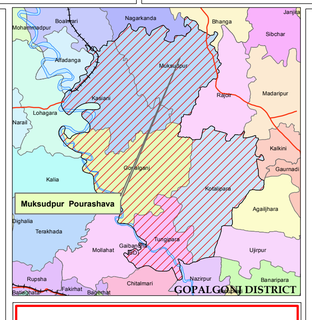

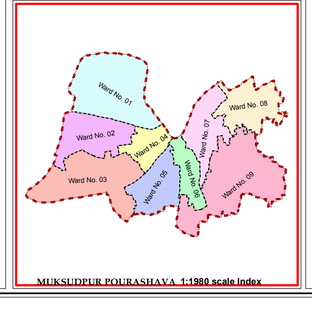

MUKSUDPUR POURASHAVA 1:1980 scale Index

LEGEND

- Bench Mark (BM)
- District Headquarter (DC Office)
- Upazila Headquarter
- Pourashava Office
- Union Parishad Office
- International Boundary
- District Boundary
- Upazila Boundary
- Union Boundary
- Pourashava Boundary
- Ward Boundary
- Proposed Extended Pourashava Boundary
- Mouza Boundary
- Mouza Sheet Boundary
- 1:1980 Grid Boundary

Carriage Way

- Road (Pucca)
- Road (Semi-pucca)
- Road (Katcha)
- Road Right of Way
- Railway
- Footpath
- Road Island
- Bridge
- Culvert
- Foot-over Bridge
- Railway Bridge
- Railway Over Bridge
- Sluice Gate
- Drain (Pucca)
- Drain (Katcha)
- Drain cum Road
- Floodwall/Embankment
- Coastline
- Ditch
- Pond/Lake/Khal/ Irrigation Canal
- Beel/Marshland
- River
- Char Land
- Hill Area
- Forest
- Refueling Station
- Traffic Signal Post
- Boat Ghat
- Ferry Ghat/Landing/ Launch Terminal/River Port
- Bus/Truck Terminal
- Railway Station
- Helipad
- Airport
- Power Plant/ Electric Sub-Station
- Gas Transmission Center
- Cyclone Shelter
- Bus/Truck Terminal
- Railway Station
- Airport Area
- Helipad Area

Data Source

GPS & Total Station based advanced topographic, physical feature and landuse survey conducted by Development Design Consultants Ltd. and Divine Associates Ltd

Projection System: Lambert Conformal Conic (LCC)

Spheroid	:	Everest 1830
Datum	:	WGS84
Units	:	Meters
Parameters		
1st standard parallel	:	23 09 00 (dd mm ss)
2nd standard parallel	:	28 48 00 (dd mm ss)
Central Meridian	:	90 00 00 (dd mm ss)
Latitude of projection's origin	:	26 00 00 (dd mm ss)
False Easting	:	2743185.699 (m)
False Northing	:	914395.233 (m)

Reference Bench Mark (BM)

Horizontal

SOB-2930 (GPS); The BM is located on Banamalipur mouza, Rupapat Union in Boalmari, Faridpur. 23.2992186139m Easting, 89.7431579889m Northing for Latitude & Longitude; 6.734m (RL).

Vertical

SOB-2930 (GPS); The BM is located on Banamalipur mouza, Rupapat Union in Boalmari, Faridpur. 23.2992186139m Easting, 89.7431579889m Northing for Latitude & Longitude; 6.734m (RL).

Survey Period	:	December 2010 - January 2011
Date of Field Checking	:	21 February 2011
Date of Map Print	:	28 June 2011

Consultant