2025 Statistical Pocketbook

BANGLADESH BUREAU OF STATISTICS
STATISTICS AND INFORMATICS DIVISION, MINISTRY OF PLANNING

Statistical Pocketbook 2025

Bangladesh Bureau of Statistics
Statistics and Informatics Division
Ministry of Planning
www.bbs.gov.bd

This book or any portion thereof cannot be copied, microfilmed or reproduced for commercial purposes.
Data therein can, however, be used & published with acknowledgement of their sources.

Published: June 2026
ISBN-978-984-475-398-3

COMPLIMENTARY

Published by Bangladesh Bureau of Statistics
Printed at Bangladesh Bureau of Statistics Press

Director General (Ad Interim)
Bangladesh Bureau of Statistics

Preface

The present issue of Statistical Pocketbook 2025 is the 48th edition in its series. Bangladesh Bureau of Statistics (BBS) has been doing this small-scale statistical reference book annually since 1978. This publication attempts to portray a wide spectrum of socio-economic, demographic and environmental data of Bangladesh in a systematic manner. It is really an important and valuable statistical reference book to obtain official information about Bangladesh. The current edition covers the period: the financial year 2024-25 and the calendar year 2025.

The compilation is based on information gathered through periodic statistical censuses and surveys as well as from administrative data maintained by various ministries, divisions, departments, organizations etc. Brief note on coverage and data sources, wherever possible, have also been provided for the benefit of the users. This publication is also available at www.bbs.gov.bd.

It is a challenge for us to prepare this publication with the available data from secondary sources in time and in suitable form. I wish to express my appreciation to all concerned agencies for providing required data on time and for their valuable cooperation.

I express my deep gratitude and thanks to the honorable Secretary, Statistics and Informatics Division (SID) and the other officials of SID for their guidance and final review of the book. I appreciate the efforts of the members of Editorial Committee of BBS headed by DDG, BBS. I would like to give thanks to all officials of National Accounting Wing, BBS for collecting data from secondary sources and preparing the manuscript.

I hope this publication would be able to fulfill the needs of the policy makers, planners, researchers in formulating sound, sustainable and evidence-based socio-economic development strategy.

Comments and suggestions on this publication would be appreciated.

Dhaka

June 2026

Mohammad Obaidul Islam

Abbreviations

ADP	:	Annual Development Programme
BANBEIS	:	Bangladesh Bureau of Educational Information and Statistics
BBS	:	Bangladesh Bureau of Statistics
BCF	:	Billion Cubic Feet
BCIC	:	Bangladesh Chemical Industries Corporation
BDT	:	Bangladeshi Taka
BIWTA	:	Bangladesh Inland Water Transport Authority
BPC	:	Bangladesh Petroleum Corporation
BPDB	:	Bangladesh Power Development Board
BRTA	:	Bangladesh Road Transport Authority
BREB	:	Bangladesh Rural Electrification Board
CIF	:	Cost, Insurance and Freight
C. N. G.	:	Compressed Natural Gas
CPI	:	Consumer Price Index
DESCO	:	Dhaka Electricity Supply Company Limited
DMBs	:	Deposit Money Banks
DPDC	:	Dhaka Power Distribution Company Limited
FOB	:	Free on Board
GDP	:	Gross Domestic Product
GMT	:	Greenwich Mean Time
GNI	:	Gross National Income
HIES	:	Household Income and Expenditure Survey
IMED	:	Implementation Monitoring and Evaluation Division
kWh	:	Kilowatt hours
LDC	:	Least Developed Country
MP	:	Member of Parliament
MT	:	Metric Ton
MkWh	:	Million Kilowatt hours
MW	:	Megawatt
MWh	:	Megawatt hours
Petrobangla	:	Bangladesh Oil, Gas & Mineral Corporation
RHD	:	Roads and Highways Department
RMG	:	Ready-made Garments
SDG	:	Sustainable Development Goals
SMI	:	Survey of Manufacturing Industries
TFR	:	Total Fertility Rate
UN	:	United Nations
USD	:	United States Dollar
WHO	:	World Health Organization
WZPDCL	:	West Zone Power Distribution Company Limited

Chapter I
Bangladesh: Country Profile

Basic Information about Bangladesh

Official Name	:	The People's Republic of Bangladesh
State Religion	:	Islam (Hinduism, Buddhism, Christianity and other religions are entitled with equal status and equal rights).
State Language	:	Bangla
National Anthem	:	The first ten lines of the song "Amar Sonar Bangla" [My Bengal of Gold], written by Nobel Laureate Rabindranath Tagore.
National Flag	:	
National Emblem	:	
Capital	:	Dhaka
Nationality	:	Bangladeshi
Name of Currency	:	Bangladeshi Taka (BDT)
Geographical Location	:	North Latitude - Between 20º 34' and 26º38' East Longitude - Between 88º01' and 92º41'
Boundary	:	North: India, South: Bay of Bengal, West: India, East: India and Myanmar
Area	:	56977 sq. miles or 147570 sq. km
Administrative Units	:	Division: 8, District: 64, City Corporation: 12, Municipalities: 330, Upazila: 495, Union: 4577
Population	:	174.81 Million (Estimated as of 31 December 2025)
Territorial Water	:	12 nautical miles
Exclusive Economic Zone	:	200 nautical miles from the baseline of the sea
Standard Time	:	GMT+6 hours
Main Rivers	:	Padma, Meghna, Jamuna, Brahmaputra, Teesta, Surma, Karnaphuli etc.
Main Crops	:	Paddy, Jute, Wheat, Pulses, Maize, Oil Seeds, Spices, Vegetables etc.

Main Fruits	:	Jackfruit, Banana, Mango, Coconut etc.
Main Industries	:	Ready-made Garments, Textiles, Chemical/Organic Fertilizers, Pharmaceuticals, Jute and Jute Goods, Tea Processing, Paper and Newsprints, Cement, Light Engineering, Sugar, Leather goods, Food, Fish, Poultry etc.
Main Minerals	:	Natural Gas, Coal, Limestone, White Clay, Silica Sand, Mineral Sand, Stone etc.
Major Exports	:	Ready-made Garments and Knitwear, Frozen Fish, Jute and Jute Goods, Pharmaceutical Products, Tea, Leather Products, Handicrafts, Chemicals etc.
Ports	:	a) Sea ports: Chattogram, Mongla and Payra. b) Inland river ports: Dhaka, Narayanganj, Barishal, Chandpur, Khulna, Baghabari, Patuakhali, Narsingdi, Aricha, Nagarbari, Daulatdia, Tongi, Mawa, Charjanazat, Ashuganj-Bhairab Bazar, Bhola, Barguna, Nawyapara, Munshiganj, Chatak, Meghna Ghat, Cox's Bazar. c) International airport: Hazrat Shahjalal International Airport (Dhaka), Shah Amanat International Airport (Chattogram), and Osmani International Airport (Sylhet). d) Domestic airport: Cox's Bazar Airport, Shah Makhdum Airport (Rajshahi), Jashore Airport, Saidpur Airport, Barishal Airport.

Chapter II
Population and Housing

Area, 2022[a]
(in sq. km.)

147570

Population (Estimated), 2025[b]
(in million)

Total: 174.81
Male: 85.77
Female: 89.04

Intercensal Annual Average Growth Rate of Population, 2011-2022[c] (%)

1.12

Density, 2023[d]
(per sq. km.)

1171

Sex Ratio, 2023[e]
(males per 100 females)

96.30

Household Size, 2023[f]

4.2

Source: a,c. Population and Housing Census 2022, BBS
b. Demography & Health Wing, BBS
d, e & f. Sample Vital Registration System (SVRS) 2023, *BBS*

2.1 Population Profile

Population (in million)	174.81
Average Annual Growth Rate	1.12
Sex Ratio (males per 100 females)	96.30
Density (per sq. km)	1171

Source: Demography & Health *Wing,* Sample Vital Registration System (SVRS) *2023, BBS*

Figure 2.1: Population (in million) by Census Year

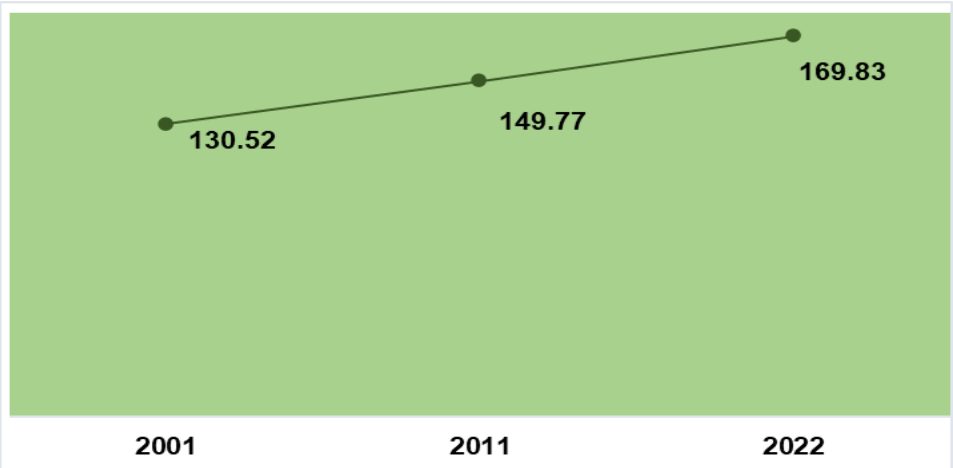

Source: Population and Housing Census 2022, BBS

2.2 Estimated Population (in million) by Sex: 1 July 2023

Indicator	2021	2022	2023
Total	170.07	171.74	172.92
Male	84.24	84.80	84.85
Female	85.83	86.94	88.07

Source: Sample Vital Registration System (SVRS) 2023, BBS

2.3 Administrative Units and Population by Division

Division	Administrative Units[a] (No.)		Enumerated Population[b]	Adjusted Population[b]
	District	Upazila		
Barishal	06	42	9100104	9325818
Chattogram	11	104	33202357	34178581
Dhaka	13	89	44215759	45643915
Khulna	10	59	17415924	17813957
Mymensingh	04	35	12225449	12637524
Rajshahi	08	67	20353116	20794023
Rangpur	08	58	17610955	18020073
Sylhet	04	41	11034952	11415021
Bangladesh	**64**	**495**	**165158616**	**169828912**

Source: a. Local Government Division (as of December 2022) b. Population and Housing Census 2022, BBS

Figure 2.2: Population Pyramid (%)

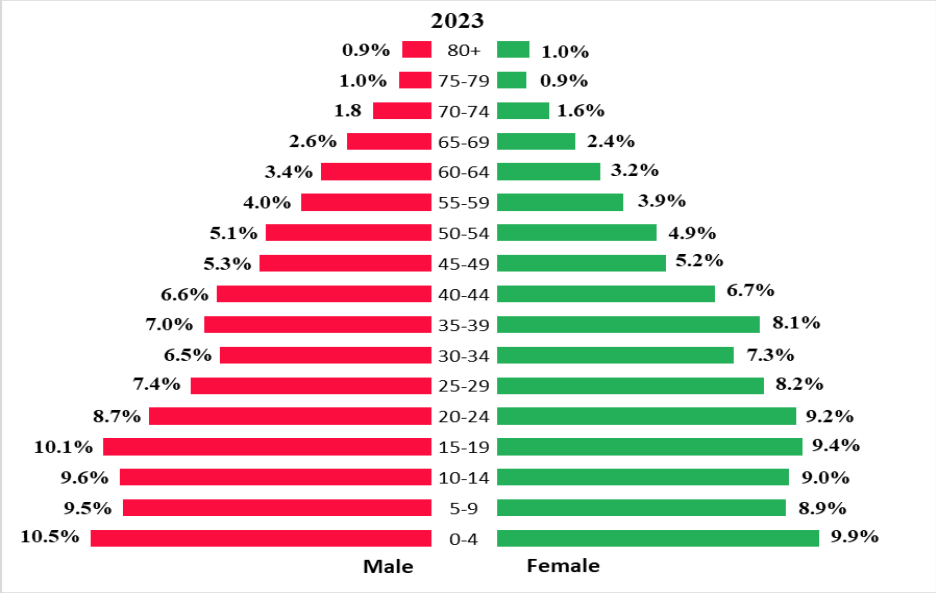

Source: Sample Vital Registration System (SVRS) *2023, BBS*

2.4 Household Characteristics

Indicator	2021	2022	2023
Household (HH) Size	4.3	4.2	4.2
Headship (%)			
Male Headed HH	84.0	82.6	81.1
Female Headed HH	16.0	17.4	18.9
Source of Electricity (%)			
National Grid	96.86	97.14	97.54
Solar	2.25	2.02	1.81
Others (generator, biogas etc.)	0.13	0.09	0.09
No Electricity	0.76	0.75	0.56

Source: Sample Vital Registration System (SVRS) *2023, BBS*

Chapter III
Demography, Health and Nutrition

Total Fertility Rate, 2023[a]
(per woman aged 15-49)

Total: 2.17
Rural: 2.31
Urban: 1.78

Infant Mortality Rate, 2023[b]
(per 1000 live births)

Both Sex: 27
Male: 30
Female: 24

Maternal Mortality Ratio, 2023[c]
(per 100000 live births)

Total: 136
Rural: 157
Urban: 56*

** Sample size for the urban areas was not adequate enough to generate the indicator with desired precision level.*

Life Expectancy at Birth, 2023[d]
(years)

Both Sex: 72.3
Male: 70.8
Female: 73.8

Disability,2021[e]
Persons with at least One Disability (%)

Both Sex: 2.80
Male: 3.29
Female: 2.34

Average Calorie Intake, 2022[f]
(K. calorie per capita per day)

Total: 2393.0
Rural: 2424.2
Urban: 2324.6

Source: a, b, c & d. Sample Vital Registration System (SVRS) *2023, BBS*
e. Report on National Survey on Persons with Disabilities 2021, BBS
f. Household Income and Expenditure Survey (HIES) 2022, *BBS*

3.1 Fertility

Indicator	2021	2022	2023
Crude Birth Rate (per 1000 population)	18.8	19.8	19.4
Total Fertility Rate (per woman aged 15-49)	2.05	2.20	2.17
General Fertility Rate (per 1000 women aged 15-49)	66	70	68
Gross Reproduction Rate (per women aged 15-49)	0.99	1.07	1.07
Net Reproduction Rate (per woman aged 15-49)	0.98	1.07	1.06

Source: Sample Vital Registration System (SVRS) *2023*, *BBS*

Figure 3.1: Total Fertility Rate (per woman aged 15-49)

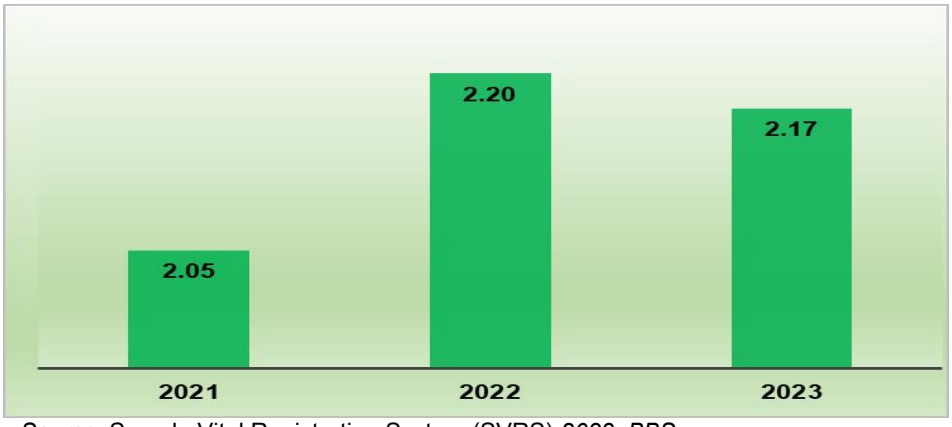

Source: Sample Vital Registration System (SVRS) *2023*, *BBS*

3.2 Life Expectancy at Birth (years)

Sex	2021	2022	2023
Both Sex	72.3	72.4	72.3
Male	70.6	70.8	70.8
Female	74.1	74.2	73.8

Source: Sample Vital Registration System (SVRS) *2023*, *BBS*

3.3 Mortality

Indicator	2021	2022	2023
Crude Death Rate (per 1000 population)	5.7	5.8	6.1
Infant Mortality Rate (per 1000 live births)	22	24	27
Neo-natal Mortality Rate (per 1000 live births)	16	16	20
Post-Neo-natal Mortality Rate (per 1000 live births)	6	8	7
Child Death Rate (per 1000 children aged 1-4 years)	1.6	1.8	1.4
Under 5 Mortality Rate (per 1000 live births)	28	31	33

Source: Sample Vital Registration System (SVRS) *2023*, *BBS*

Figure 3.2: Infant Mortality Rate (per 1000 live births)

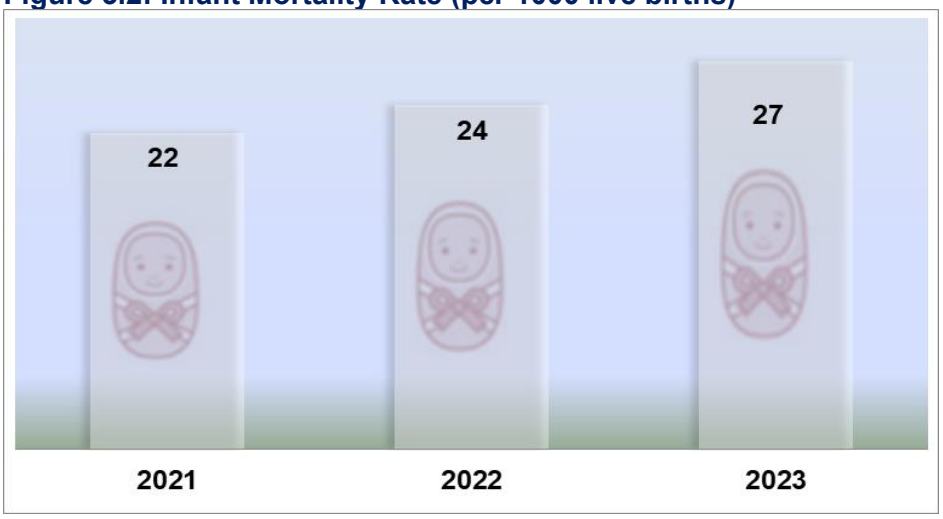

Source: Sample Vital Registration System (SVRS) *2023*, *BBS*

3.4 Marital Indicators

Indicator	2021	2022	2023
Crude Mariage Rate (per 1000 population)	13.5	18.1	15.7
Mean Age at First Marrige			
Male	24.3	24.0	24.2
Female	18.7	18.4	18.4
Mean Age at Marrige			
Male	25.3	25.3	25.4
Female	19.1	18.8	18.8
Marital Status of Population Aged 10+ (%)			
Both Sex			
Never Married	30.6	28.7	28.6
Currently Married	62.5	63.9	63.9
Widowed/ Divorced/ Separated	6.9	7.4	7.5
Male			
Never Married	37.5	35.8	35.8
Currently Married	60.8	62.3	62.2
Widower/ Divorced/ Separated	1.7	1.9	2.0
Female			
Never Married	23.9	21.9	21.7
Currently Married	64.2	65.5	65.6
Widow/Divorced/Separated	11.9	12.6	12.7

Source: Sample Vital Registration System (SVRS) 2023, *BBS*

3.5 Average Calorie Intake

(K. calorie per capita per day)

	HIES 2016	HIES 2022
Total	2210.4	2393.0
Rural	22 40.2	2424.2
Urban	2130.7	2324.6

Source: Household Income and Expenditure Survey (HIES) 2022, BBS

3.6 Underweight, Stunting and Wasting Prevalence

Indicator	Description	2019	2025
Underweight prevalence	Perentage of children under age 5 who fall below: a) minus two standard deviations (moderate and severe) b) minus three standard deviations (severe) of the median weight for age of the WHO standard	a) 22.6 b) 5.2	a) 23.0 b) 5.0
Stunting prevalence	Percentage of children under age 5 who fall below: a) minus two standard deviations (moderate and severe) b) minus three standard deviations (severe) of the median height for age of the WHO standard	a) 28.0 b) 8.8	a) 24.0 b) 6.3
Wasting prevalence	Percentage of children under age 5 who fall below: a) minus two standard deviations (moderate and severe) b) minus three standard deviations (severe) of the median weight for height of the WHO standard	a) 9.8 b) 2.3	a) 12.9 b) 2.5

Source: Multiple Indicator Cluster Survey 2025, BBS

3.7 Disability Indicators 2021

Indicators	Total	Male	Female
Persons with at least One Disability (%)			
Total	**2.80**	**3.29**	**2.34**
Rural	2.92	3.45	2.38
Urban	2.45	2.71	2.18
Disability by Category (%)			
Autism or Autism Spectrum Disorder	0.04	0.05	0.03
Physical Disability	1.19	1.49	0.90
Mental Illness Leading to Disability	0.24	0.28	0.19
Visual Disability	0.39	0.43	0.37
Speech Disability	0.11	0.14	0.09
Intellectual Disability	0.14	0.16	0.12
Hearing Disability	0.19	0.19	0.20
Cerebral Palsy	0.06	0.07	0.06
Down Syndrome	0.03	0.04	0.03
Deaf-blindness	0.10	0.01	0.01
Multiple Disability	0.26	0.38	0.30
Other Disability	0.05	0.06	0.03

Source: Report on National Survey on Persons with Disabilities, BBS

Chapter IV
Water and Sanitation

Safely Managed Drinking Water Source, 2023 (%)

71.2

Basic Sanitation Coverage, 2023 (%)

69.7

Handwashing Facility with Soap and Water, 2023 (%)

65.2

Improved Sanitation Facility, 2023 (%)

93.6

Surface Drinking Water Source, 2023 (%)

1.49

Shared Toilet, 2023 (%)

25.9

Source: Sample Vital Registration System (SVRS) 2023, BBS

4.1 Water and Sanitation Facility to Household Over the Last Three Years

(%)

Indicators	2021	2022	2023
Access to Drinking Water			
Safely Managed	68.51	70.43	71.22
Basic	15.79	15.08	14.63
Limited	82.45	83.09	83.70
Unimproved	0.35	0.35	0.18
Surface Water	1.40	1.48	1.49
Access to Sanitation Facility			
Safely Managed	-	-	45.02
Basic	67.58	68.29	69.68
Limited	22.04	24.22	23.95
Unimproved	5.18	6.33	5.43
Open Defection	0.89	0.77	0.94
Shared Toilet	25.0	26.6	25.9
Improved Toilet Facilities	89.54	92.51	93.63
Hand washing			
Having Both Soap and Water	58.9	63.2	65.2
Having Only Soap	1.8	1.3	1.2
Having Only Water	17.6	16.3	16.2
No Facility/ No Soap and Water	21.8	19.2	17.4

Source: Sample Vital Registration System (SVRS) 2023, BBS

Chapter V
Education

Literacy Rate, 2023[a]
(7 years and above) (%)

Both Sex: 77.9
Male: 80.1
Female: 75.8

Completion Rate in Primary Education,2023[b] (%)

86.85

Gross Enrolment Ratio in Primary Education, 2023[c]

104.53

Gross Enrolment Ratio in Secondary Education, 2024[d]

72.86

Student-Teacher Ratio in Primary Education, 2023[e]

30

Dropout Rate in Primary Education, 2023[f] (%)

13.15

Source: a. *Sample Vital Registration System (SVRS) 2023*, *BBS*
b, c, d, e & f. BANBEIS 2024

5.1 Number of Educational Institutions 2024

Institutions	Public	Private	Total
Primary Education	65567	49063	114630
Secondary Education (School)	631	18486	19117
English Medium School	-	147	147
School & College	63	1451	1514
College Education	642	2720	3362
Madrasah Education	3	9266	9269
Technical & Vocational (Independent)	396	2431	2827
Teacher Education	94	115	209
Professional Education	137	733	870
University Education[a]	57	115	172

Note: a. Two International Universities are not included, Source: BANBEIS

5.2 Student-Teacher Ratio

Level	2022	2023	2024
Primary Education	33	30	-
Secondary Education (School)	36	33	30
College	38	42	41
Madrasah	23	23	22
University	33	32	32

Source: BANBEIS

Figure 5.1: Dropout Rate by Grade

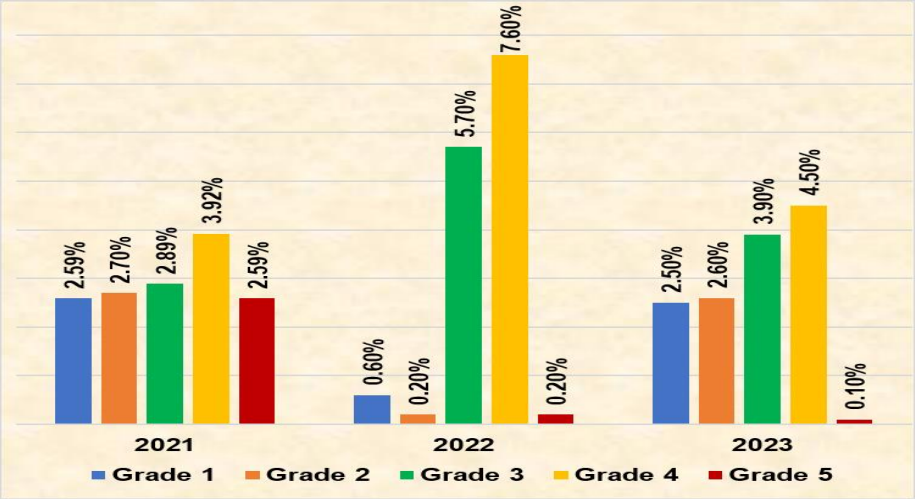

Source: BANBEIS

5.3 Education Completion Rate (%)

Level	2021	2022	2023
Primary	85.85	86.05	86.85
Secondary	64.34	64.02	-
Higher Secondary	78.86	77.28	-

Source: BANBEIS

5.4 Gross Enrolment Ratio

Level	2022	2023	2024
Primary	110.48	104.53	-
Secondary	76.10	74.81	72.86
Higher Secondary	47.70	57.20	52.39
Tertiary	18.66	20.18	20.03

Source: BANBEIS

5.5 Net Enrolment Rate (%)

Level	2022	2023	2024
Primary	97.56	97.76	-
Secondary	73.76	72.20	72.86
Higher Secondary	44.42	51.90	52.39

Source: BANBEIS

Figure 5.2: Literacy Rate (7 years and above) (%)

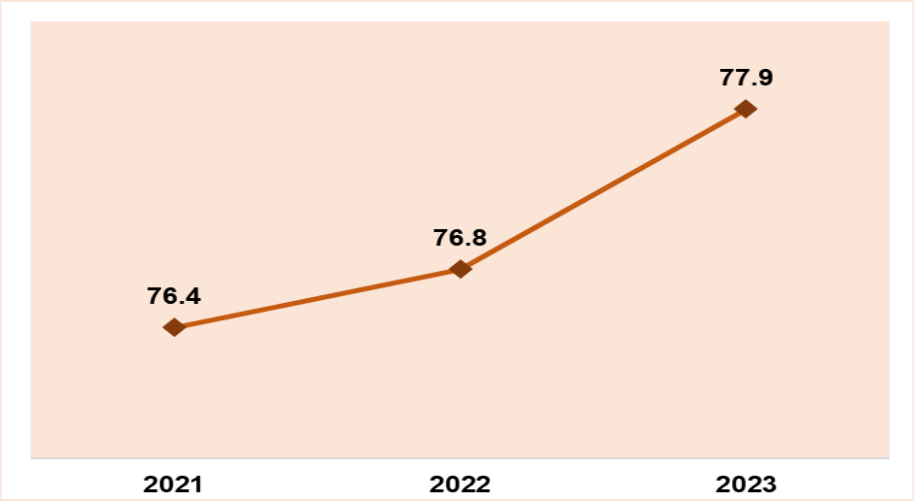

Source: Sample Vital Registration System (SVRS) 2023, BBS

Chapter VI
Macroeconomics

GDP, 2024-25[a] (in billion USD)

456

Per Capita Income, 2024-25[b] (in USD)

2769

Inflation rate, 2024-25[c] (%)

10.03

Foreign Exchange Reserve as per BPM6, 2024-25[d] (in billion USD)

26.74

Poverty Rate, 2022[e]

18.7

Export of Ready-made Garments, 2024-2025[f] (in million USD)

39346.97

Source: a, b & c. National Accounting Wing, BBS
d. Bangladesh Bank
e. Household Income and Expenditure Survey 2022, BBS
f. *Bangladesh Garments Manufacturers & Exporters Association (BGMEA)*

6.1 Gross Domestic Product (GDP) and Gross National Income (GNI)

Item	2022-23	2023-24	2024-25
GDP at current prices (in million BDT)	44908417	50026537	55150262
GDP at current prices (in million USD)	451534	450461	456483
GDP at constant prices (in million BDT)	32104329	33460178	34627907
GDP at constant prices (in million USD)	322795	301280	-
GDP growth rate at constant prices	5.78	4.22	3.49
GNI at current prices (in million BDT)	46700802	52180810	58178353
GNI at current prices (in million USD)	469556	469859	481546
Per capita GDP at current prices (in	2643	2625	2625
Per capita Income (in USD)	2749	2738	2769

Source: National Accounting Wing, BBS

Figure 6.1: Per Capita Income by year (USD)

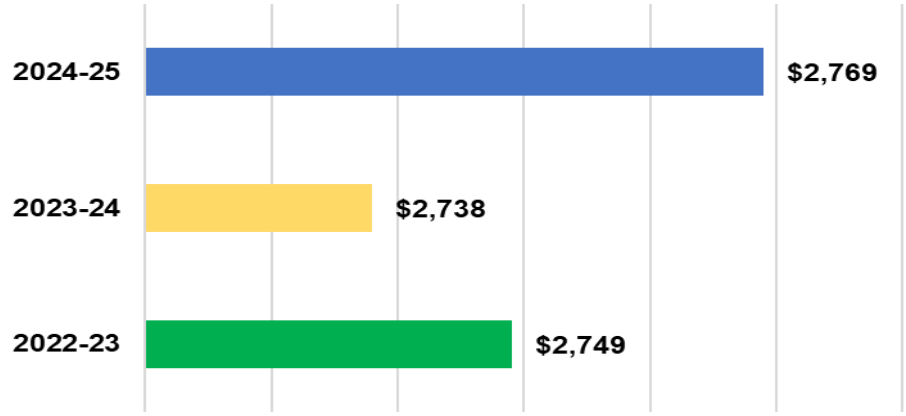

Source: National Accounting Wing, BBS

Figure 6.2: Growth Rate of GDP by Broad Economic Sector at Constant Prices (%)

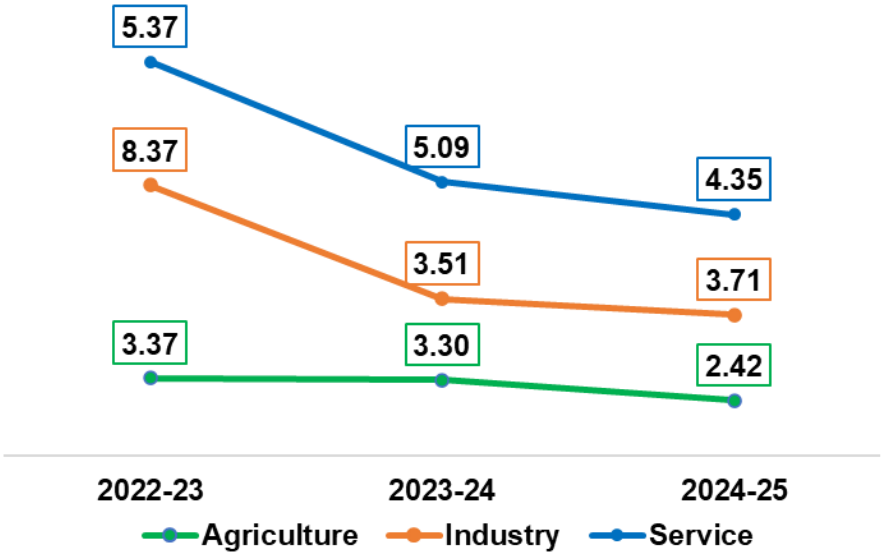

Source: National Accounting Wing, BBS

Figure 6.3: Sectoral Share of GDP at Current Prices

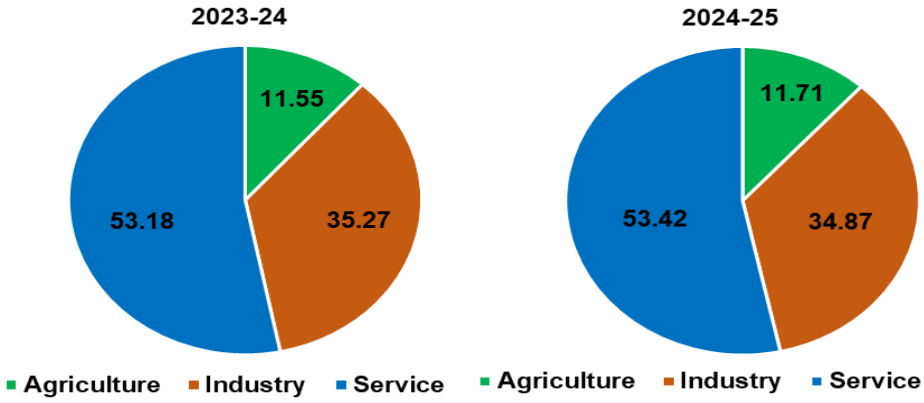

Source: National Accounting Wing, BBS

6.2 Investment and Savings at Current Prices

(in million BDT)

Item	2022-23		2023-24		2024-25	
	Amount	As % of GDP	Amount	As % of GDP	Amount	As % of GDP
Total Investment	13899694	30.95	15358392	30.70	15740492	28.54
Private	10860801	24.18	11984605	23.96	12148725	22.03
Public	3038893	6.77	3373787	6.74	3591766	6.51
Gross Domestic Savings	11568190	25.76	11984947	23.96	12121022	21.98
Gross National Savings	13448006	29.95	14215540	28.42	15259604	27.67

Source: National Accounting Wing, BBS

6.3 Development Expenditure by ADP Sectors

(in million BDT)

Sectors	2022-23	2023-24	2024-25
1. General Public Services	16232	15848	8980
2. Defence	10681	8212	5965
3. Public Order and Safety	20902	27509	19840
4. Industrial and Economic Services	49665	54083	28929
5. Agriculture	73213	94771	75384
6. Power and Energy	427963	439244	362016
7. Transport and Communication	568013	495477	355343
8. Local Government and Rural Development	175065	189172	182103
9. Environment, Climate Change (CC) and Water Resources (WR)	98528	134915	107683
10. Housing and Community Amenities	225621	241752	142209
11. Health	86096	91800	19329
12. Recreation, Culture and Religion	38110	24666	20909
13. Education	141728	139665	131855
14. Science and IT	24083	36381	27593
15. Social Protection	33075	23932	14531
Block Allocation	25896	33758	39231
Total	**2014868**	**2051184**	**1541898**

Note: Data are based on revised ADP
Source: Implementation Monitoring and Evaluation Division (IMED)

6.4 Public Gross Fixed Capital Formation by Type

(in million BDT)

Item	2022-23	2023-24	2024-25
1.Building Construction	2484741	2764440	2930433
2.Land Improvement & Plantation	11292	12878	14046
3. Machinery and Equipment	436702	494390	544686
4. Research and Development	56110	52560	52860
5. Computer Software and Database	49068	49198	49651
6. Entertainment, Literary or Artistic Originals	980	320	90
7. Acquisitions less Disposable of Valuables	-	-	-
Total	**3038893**	**3373787**	**3591766**

Source: National Accounting Wing, BBS

6.5 Revenue Earnings and Public Expenditure

(in Crore BDT)

	2022-23	2023-24	2024-25
Revenue	366658	409812	436,142
Tax Revenue	327725	369776	376,945
Non-Tax Revenue	38933	40037	59,197
Total Expenditure	573857	611392	633,610
Operating Expenditure	369864	412171	476,345
Development Expenditure	205158	209090	156,728
Other Expenditure (Net)	-1165	-9869	537
As Percentage of GDP			
Revenue	8.16	8.19	7.91
Tax Revenue	7.30	7.39	6.83
Non-Tax Revenue	0.87	0.80	1.07
Total Expenditure	12.78	12.22	11.49
Operating Expenditure	8.24	8.24	8.64
Development Expenditure	4.57	4.18	2.84
Other Expenditure	-0.03	-0.20	0.01

Note: Data are based on actual budget. Other expenditure includes net outlay for food account operation, loans and advances. Source: 1) Finance Division 2) National Accounting Wing, BBS

Figure 6.4: Foreign Exchange Earnings from Tourism (in million BDT)

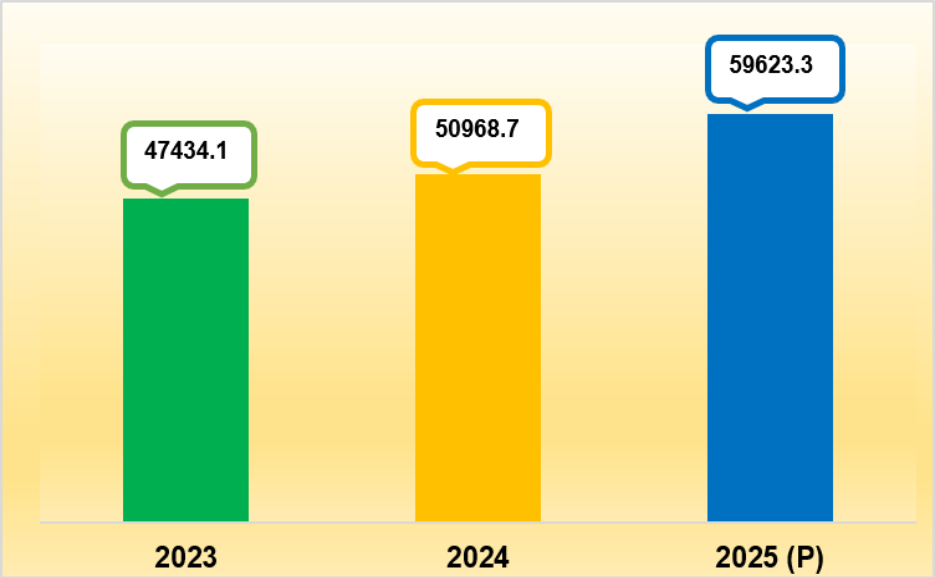

Note: 'p' denotes provisional, Source: Bangladesh Bank

6.6 Export Earnings from Ready-made Garments (RMG)

	2022-23	2023-24	2024-25
Export of RMG (in million USD)	38142.1	36151.3	39347.0
Share of RMG to National Export (%)	82.15	81.29	81.49

Source: Bangladesh Garments Manufacturers & Exporters Association (BGMEA)

6.7 Selected Banking Statistics

(in million BDT)

	2023-24	2024-25(P)
Total Money Supply (M1)	5009268	5101670
Bank Advances (DMBs)	16211815	-
Bank Deposits (with DMBs)	18624084	-
Net Foreign Assets	2911290	3166380
Remittances	2661622	3669072
Foreign Exchange Reserve (Gross) (Mill. USD)	26714.2	32285.7
Exchange Rate (Period Average) Taka Per USD	111.00	120.82
Exchange Rate (End Period) Taka per USD	118.00	122.78

Note: 'p' denotes provisional, Source: Bangladesh Bank

6.8 Foreign Trade Statistics

(in million BDT)

	2022-23	2023-24	2024-25
Total Imports (CIF)	9195348	9356468	10360476
Total Export (FOB)	5631729	6325088	5889903
Balance of Trade	-3563619	-3031380	-4470573
As Percentage of GDP			
Total Imports (CIF)	20.71	18.70	18.79
Total Export (FOB)	12.67	12.64	10.68
As Percentage of Total Imports			
Consumer Goods	13.19	12.37	14.23
Material for Consumer Goods	76.44	78.66	78.47
Capital Goods	9.48	8.36	6.74
Materials for Capital Goods	0.88	0.61	0.56

Source: National Accounting Wing, BBS

6.9 Consumer Price Index (CPI) & Inflation Rate (National)

CPI Classification	*(Base: 2021-22=100)*		
	2022-23	2023-24	2024-25
General index	109.02	119.63	131.62
Inflation	9.02	9.73	10.03
Food index	108.71	120.30	133.16
Inflation	8.71	10.66	10.70
Non-food index	109.39	119.08	130.37
Inflation	9.39	8.86	9.47

Source: National Accounting Wing, BBS

6.10 LDC Graduation Status of Bangladesh

Indicators	Index		Graduation Threshold
	UN Review (2024)	Current Status (Jan 2026)	
1. Per capita GNI (3 years avg.)	$2,684	$2,765	≥$1306
2. Human Assets Index (HAI)	77.5	79.2	≥66
2.1 Health Index	77.0	78.4	
2.1.1 Under-five mortality rate	88.6	87.5	
2.1.2 Prevalence of stunting	52.2	57.0	
2.1.3 Maternal mortality rate	90.1	90.8	
2.2 Education Index	78.1	80.0	
2.2.1 Lower secondary education completion rate	67.6	67.9	
2.2.2 Adult literacy rate	66.5	72.0	
2.2.3 Gender parity index for lower secondary education completion	100.0	100.0	
3. Economic and Environmental Vulnerability Index (EVI)	21.9	21.7	≤32
3.1 Economic Vulnerability Index	22.2	21.9	
3.1.1 Share of agriculture, forestry and fishing in GDP	18.8	17.4	
3.1.2 Remoteness and landlockedness	33.5	33.5	
3.1.3 Merchandise export concentration	31.0	31.0	
3.1.4 Instability of exports of goods and Services	5.5	5.5	
3.2 Environmental Vulnerability Index	21.7	21.6	
3.2.1 Share of population living in low elevated coastal zones	23.9	23.9	
3.2.2 Share of population living in drylands	-	-	
3.2.3 Instability of agricultural production	7.1	7.1	
3.2.4 Victims of disasters (%)	55.6	55.6	

Source: Department of Economic and Social Affairs, United Nations; National Accounting Wing, BBS

Figure 6.5: Poverty Rate

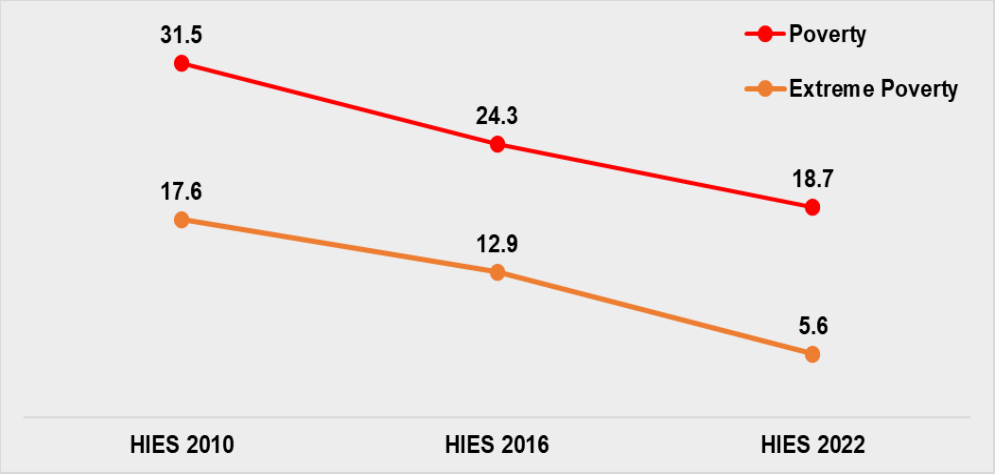

Note: HIES 2022 poverty estimates are not strictly comparable with the previous rounds of HIES estimates. Because in HIES 2022, the substantial developments complied while execution and comprehensiveness of the food and non-food items (COICOP) covered in the questionnaire.
Source: Household Income and Expenditure Survey 2022, BBS

Chapter VII
Labour and Employment

Labour Force, 2024[a] (in million)

Both Sex: 71.71
Male: 48.02
Female: 23.69

Labor Force Participation Rate, 2024[b] (%)

Both Sex: 58.9
Male: 79.96
Female: 38.4

Unemployment Rate, 2024[c] (%)

3.66

Employment by Broad Economic Sector, 2024[d] (%)

Agriculture: 44.7
Industry: 17.4
Service: 38.0

Overseas Remittance, 2024-25[e] (in million USD)

30,328.81

Working Children, 2022[f] (in million)

3.54

Source: a, b, c & d. Labour Force Survey (LFS) 2024, BBS
e. Bangladesh Bank, f. National Child Labour Survey (NCLS) 2022, BBS

7.1 Labour Statistics

(in million)

Indicators	2022	2023	2024
Labour Force (15 years and above)	73.05	73.45	71.71
Employed Population (15 years and	70.47	70.98	69.09
Unemployed Population	2.58	2.46	2.62
Not in Labour Force	46.32	47.17	50.04
Unpaid Family Worker	4.78	-	-
Unemployment Rate (%)	3.53	3.35	3.66
Labour Force Participation Rate (%)	61.20	60.9	58.9
Female Labour Force Participation	42.77	41.5	38.4

Source: Labour Force Survey (LFS) 2024, BBS

Figure 7.1: Labour Force (in Million)

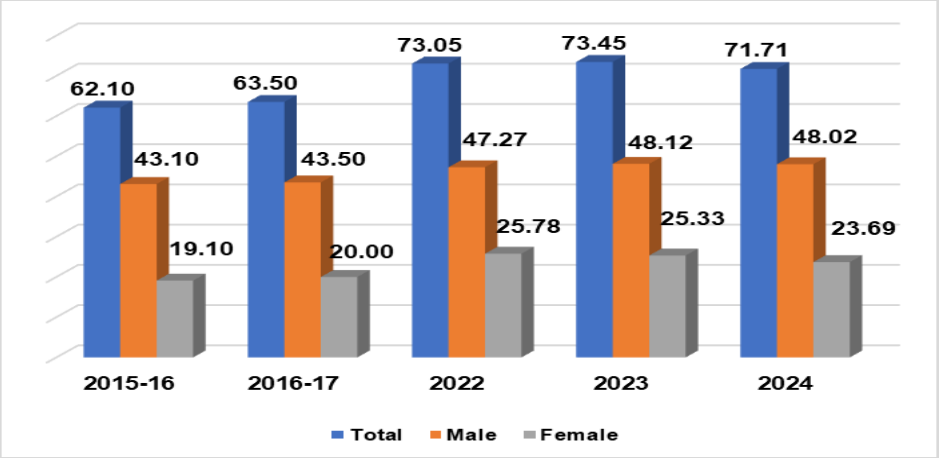

Source: Labour Force Survey (LFS) 2024, BBS

Figure 7.2: Employed by Broad Economic Sector (%)

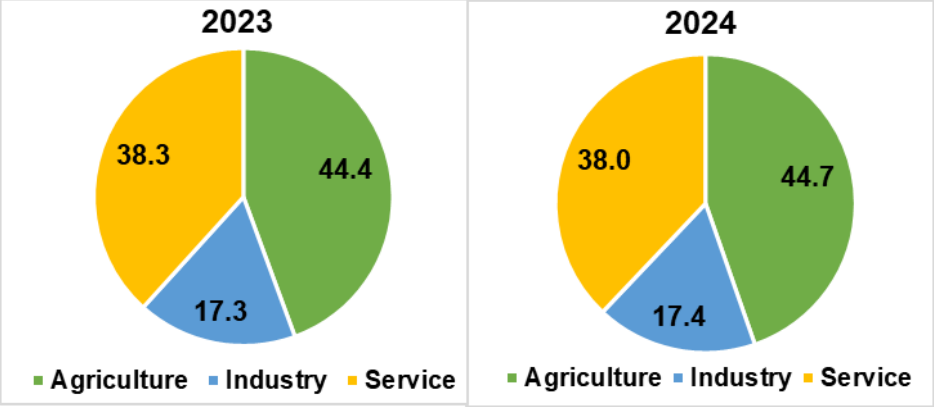

Source: Labour Force Survey (LFS) 2024, BBS

7.2 Country-wise Overseas Employment

Country	2023	2024	2025
KSA	497674	628564	755209
Oman	127883	358	671
UAE	98422	47166	13754
Singapore	53265	56878	70835
Malaysia	351683	93632	3066
Qatar	56148	74422	107703
Kuwait	36548	33031	42738
Jordan	8626	15413	11275
Italy	16879	1164	9365
South Korea	4996	3038	2436
Mauritius	1201	7	31
Brunei	1081	205	2382
UK	10383	3550	442
Lebanon	2594	4225	4044
Japan	967	1088	1563
Sudan	270	55	207
Libya	367	782	100
Iraq	92	68	6465
Egypt	39	-	-
Bahrain	1	-	6
Others	36334	48323	100227
Misc. Clearance	-	-	-
Total	**1305453**	**1011969**	**1132519**

Source: Bureau of Manpower, Employment and Training (BMET)

Figure 7.3: Category-wise Overseas Employment

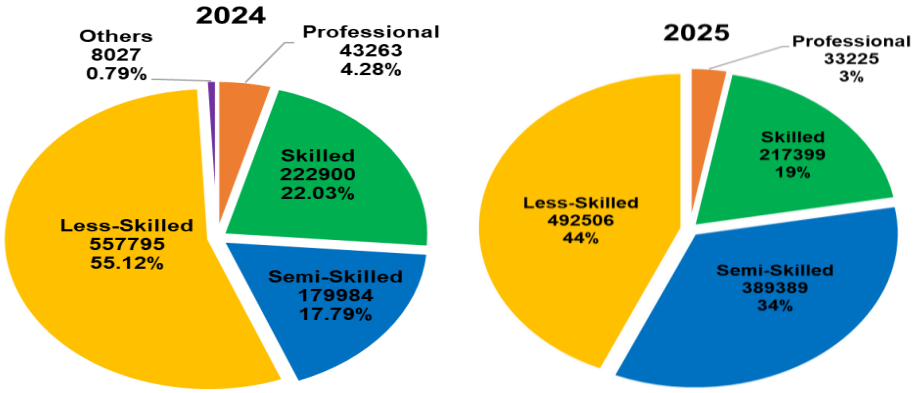

Source: Bureau of Manpower, Employment and Training (BMET)

7.3 Overseas Employment and Remittances

	2022-23	2023-24	2024-25
Employment	1137931	1197128	1015707
Remittance (Million US$)	21610.73	23912.22	30328.81
Remittance (Crore Tk.)	215073.61	266162.18	366897.52

Source: Bangladesh Bank & Bureau of Manpower, Employment and Training (BMET)

Figure 7.4: Unemployment Rate

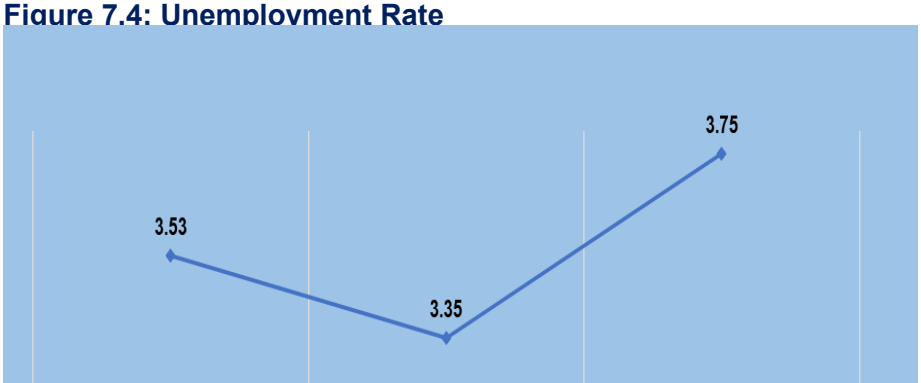

Source: Labor Force Survey (LFS) 2024, BBS

7.4 Employed Population aged 15 and above by Occupation and Sex, 2024 (%)

	Male	Female	Total
Managers	1.84	0.24	1.31
Professionals	4.76	3.89	4.47
Technicians and Associate Professionals	3.63	0.55	2.61
Clerical Support Workers	1.29	0.38	0.99
Service and Sales Workers	20.73	2.38	14.66
Skilled Agricultural, Forestry and Fisheries Workers	25.52	75.85	42.18
Craft and Related Trade Workers	17	10.11	14.72
Plant and Machine Operators, and Assemblers	12.64	0.78	8.71
Elementary Occupations	12.35	5.81	10.18
Other Occupations	0.25	0.01	0.17
Total	100	100	100

Source: Labor Force Survey (LFS) 2024, BBS

7.5 Quarterly Labour Force (QLF)

	2023		2024			
	Q3	Q4	Q1	Q2	Q3	Q4
Labour force (million)						
Total	**73.43**	**73.45**	**73.81**	**72.28**	**70.05**	**70.7**
Male	47.99	48.02	48.51	48.04	47.49	48.05
Female	25.44	25.43	25.3	24.24	22.56	22.65
Employed population (million)						
Total	**71.00**	**71.11**	**71.15**	**69.64**	**67.5**	**68.09**
Male	46.39	46.44	46.71	46.19	45.77	46.24
Female	24.61	24.67	24.44	23.45	21.73	21.85
Employed by broad economic sector (%)						
Agriculture	43.97	44.74	44.79	44.41	43.91	45.6
Industry	17.04	17.56	17.91	17.67	16.8	17.05
Service	38.99	37.70	37.3	37.92	39.29	37.35
Unemployment rate (%)						
Total	**3.30**	**3.18**	**3.6**	**3.65**	**3.64**	**3.69**
Male	3.33	3.28	3.71	3.85	3.62	3.77
Female	3.25	2.98	3.4	3.26	3.68	3.53

Source: Labor Force Survey (LFS) 2024, BBS

7.6 Child Labour, 2022 (%)

	2013	2022
Working Children (5-17 years) (million)	3.45	3.54
a) Children not in child labour	1.75	1.76
b) Children in child labour	1.70	1.78
i) Hazardous child labour	1.28	1.07
ii) Non-hazardous child labour	0.42	0.71
Proportion of working children (%)	8.7	8.9
Proportion of child labour (%)	4.3	4.4
Proportion of hazardous child labour (%)	3.2	2.7

Source: National Child Labour Survey (NCLS) 2022, BBS

Agriculture

Cropped Area, 2021-22[a] (in thousand acres)

39296

Agriculture labour Households, 2019[b] (%)

25.88

Production of Rice, 2024-25[c] (in thousand metric tons)

40230

Fish Production, 2024-25[d] (in thousand metric tons)

5111.50

Livestock, 2024-25[e] (in million)

464.63

Production of Eggs, 2024-25[f] (in million)

24406.5

Source: a, b & c. Agriculture Wing, BBS,
d. Department of Fisheries, e & f. Department of Livestock Services

8.1 Land Utilization Statistics

(in thousand acres)

Utilization	2020-21	2021-22	2022-23
Forest Area	6363	6363	6363
Not Available for Cultivation	8312	8290	8358
Cultivable Waste Area	700	731	727
Current Fallow Area	1118	1206	1188
Single Cropped Area	5160	5084	19829
Double Cropped Area	10166	10149	-
Triple Cropped Area	4594	4592	-
Quadruple Cropped Area	53	50	-
Net Cropped Area	19972	19875	19829
Total Cropped Area	39493	39358	39296

Note: Forest areas have been reported from the office of the chief conservator of forest (private forest area not included).
Source: Agriculture Wing, BBS

Figure 8.1: Production of Rice (in thousand metric tons)

Source: Agriculture Wing, BBS

8.2 Area and Production of Selected Crops

(Area in thousand acres and Production in thousand metric tons)

Crops	2023-24		2024-25	
	Area	Production	Area	Production
Rice	28820	40697	28318	40230
Wheat	770	1172	694	1041
Maize	1272	4876	1333	5506
Jute (Bale)	1788	9582	1715	8953
Potato	1133	10601	1223	11574
Tea	145	101	148	91
Pulses [a]	858	429	1034	507
Oilseeds b	1541	1258	1535	1274
Tobacco	101	98	107	104

Note: a. Pulses include masur, mung, gram, mashkalai, arhar, khesari, motor, falcon & Garikalai, b. Oilseeds include sesame, mustard, groundnut, soyabean, sunflower, linseed, and coconut.
Source: Agriculture Wing, BBS

8.3 Livestock

(in thousands no.)

Livestock	2022-23	2023-24	2024-25
Cattle	24856	25013	25171
Buffalo	1516	1524	1532
Goat	26945	27117	27291
Sheep	3827	3903	3981
Total Ruminant	**57143**	**57557**	**57973**
Chicken	319689	327777	3360.70
Duck	66016	68261	705.82
Total Poultry	**385704**	**396038**	**4066.52**
Total Livestock	**442847**	**453595**	**4646.25**

Source: Department of Livestock Services (DLS)

8.4 Production of Milk, Meat and Eggs

	Unit	2022-23	2023-24	2024-25
Milk	thousand tons	14068	15044	15538
Meat	thousand tons	8700	9225	8954
Eggs	million no.	23376	23750	24407

Source: Department of Livestock Services (DLS)

Figure 8.2: Production of Selected Vegetables in 2024-25

(in thousand metric tons)



Source: Agriculture Wing, BBS

Figure 8.3: Production of Selected Fruits in 2024-25

(in thousand metric ton)

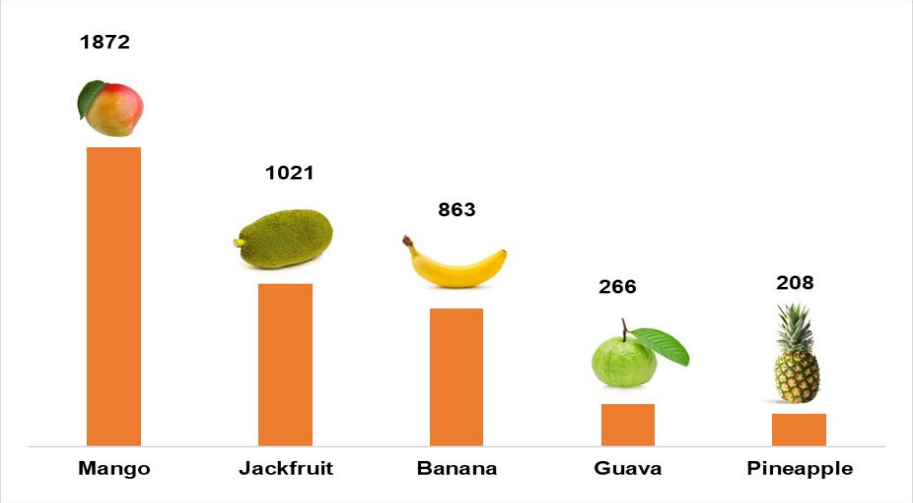

Source: Agriculture Wing, BBS

8.5 Selected Indicators of Agriculture Census 2008 & 2019

Item	2008	2019
Number of Holdings	28695763	35552296
Farm Holdings	15183183	16881757
Non-farm Holdings	13512580	18670539
Farm Holding Operated Area (Acres)	22305008	21727934
Farm Holding Net Cultivated Area (Acres)	19070749	18636434
Temporary Crops gross Area (Acres)	30485315	35098450
Aus (%)	8.37	7.01
Aman (%)	30.71	34.11
Boro (%)	33.17	31.53
Jute (%)	3.58	4.84
Sugarcane (%)	0.72	0.62
Wheat (%)	2.11	2.34
Cropping Intensity (%)	172	214
Bovine Animal (no.)	26219492	30089105
Sheep and Goat (no.)	17615706	20396309
Poultry Birds (no.)	137243083	273896013
Percent of Agriculture Labour Households	30.82	25.88

Source: Agriculture Wing, BBS

8.6 Fish Production

(in metric tons)

	2022-23	2023-24	2024-25
Inland Fisheries			
(a) Capture	1383283	1411796	1436070
(b) Culture	2852047	2978064	3107115
Inland Total (a+b)	**4235330**	**4389860**	**4543185**
Marine Fisheries			
(c) Industrial	146037	114804	116651
(d) Artisanal	533348	513819	451661
Marine Total (c+d)	**679385**	**628623**	**568312**
Country Total (Inland+Marine)	**4914715**	**5018483**	**5111497**

Source: Department of Fisheries

Chapter IX
Industry

General Index of Industrial Production, 2024-25[a]
(2015-16=100)

213.01

Index of Manufacturing, 2024-25[b]
(2015-16=100)

217.88

Index of Electricity Production, 2024-25[c]
(2015-16=100)

193.32

Index of Mining, 2024-25[d]
(2015-16=100)

73.26

Production of Fertilizers, 2024-25[e]
(in metric tons)

Urea: 1128322
TSP: 72004

Total Person Engaged, 2019[f]
(in million)

5.47

Source: a, b, c & d. National Accounting Wing, BBS,
e. Bangladesh Chemical Industries Corporation (BCIC)
f. Survey of Manufacturing Industries (SMI) 2019, BBS

9.1 Selected Indicators of the Survey of Manufacturing Industries, 2019

Category	Industrial Class (Industrial Policy-2010)				
	Total	*Micro (TPE 10-24)*	*Small (TPE 25-99)*	*Medium (TPE 100-250)*	*Large (TPE 250+)*
Number of Establishments	46110	16770	23306	3178	2856
Total Person Engaged					
Both Sex	5465162	259697	1043672	491870	3669923
Male	3065617	209883	839822	361560	1654352
Female	2399545	49184	203850	130310	2015571

Note: TPE-Total persons engaged
Source: Survey of Manufacturing Industries (SMI) 2019, BBS

9.2 Production of Fertilizer and Chemicals

(in metric tons)

Year	Production of Fertilizers		Chemicals
	Urea	TSP	Sulphuric Acid
2021-22	1010304	87922	69010
2022-23	741181	87514	58395
2023-24	671666	100231	36033
2024-25	1128322	72004	58662

Source: Bangladesh Chemical Industries Corporation (BCIC)

9.3 Index of Industrial Production (IIP)

(Base: 2015-16=100)

Period	Manufacturing	Mining	Electricity	General
2016-17	111.00	100.36	110.27	108.45
2017-18	126.66	99.92	121.12	125.82
2018-19	145.54	97.27	136.70	143.86
2019-20	146.91	90.62	138.75	145.10
2020-21	163.98	90.56	156.70	161.76
2021-22	184.55	84.48	166.29	180.78
2022-23	200.86	81.96	173.38	196.61
2023-24	205.98	77.58	177.07	201.37
2024-25	217.88	73.26	193.32	213.01

Source: National Accounting Wing, BBS

9.4 Index of Industrial Production of Manufacturing Sector in 2024-25

(Base: 2015-16=100)

BSIC Division	Description of the Division	Large	SMME	Cottage
1	**Manufacturing**	**213.41**	**227.47**	**214.42**
10	Manufacture (Mfg.) of Food Products	170.40	161.23	230.33
11	Manufacture of beverages	236.33	184.17	158.88
12	Manufacture of tobacco products	231.30	192.82	199.28
13	Manufacture of Textiles	198.50	181.00	135.71
14	Mfg. of wearing apparel (Ready-made garments)	203.80	285.59	193.04
15	Mfg. of leather and related products	175.83	144.98	135.01
16	Mfg. of wood and products of wood and cork, except furniture	132.75	113.21	185.40
17	Mfg. of paper and paper products	157.55	163.15	148.36
18	Printing and reproduction of recorded media	173.20	111.96	221.94
19	Mfg. of coke and refined petroleum products	385.59	146.95	243.93
20	Mfg. of chemicals and chemical products	154.09	107.19	139.49
21	Mfg. of pharmaceutical products & pharmaceutical preparations	316.84	267.44	215.60
22	Mfg. of rubber and plastics products	150.03	304.57	314.65
23	Mfg. of other non-metallic mineral products	368.35	236.87	198.72
24	Manufacture of basic metals	455.98	312.73	187.88
25	Manufacture of fabricated metal products, except machinery and equipment	134.60	154.16	216.83
26	Mfg. of computer, electronic and optical products	153.55	109.26	124.79
27	Mfg. of Electrical Equipment	165.69	197.11	172.99
28	Mfg. of Machinery & Equipment	177.39	106.66	140.13
29	Mfg. of Motor vehicles, trailers and semi-trailers	210.75	99.31	148.01
30	Mfg. of Other Transport Equipment	216.88	132.79	146.38
31	Mfg. of Furniture	153.66	179.71	222.93
32	Other Manufacturing	136.37	127.08	283.65
33	Repair and installation of machinery & equipment	-	-	133.24

Note: 'SMME' stands for Small, Medium & Micro enterprise
Source: National Accounting Wing, BBS

Total Gas Production, 2024-25[a] (in billion cubic feet)

692.18

Total Consumption of Gas, 2024-25[b] (in billion cubic feet)

900.41

Total Electricity Generation, 2024-25[c] (in GWh)

101187

Per Capita Electricity Consumption, 2024-25[d] (in kWh)

526.12

Total Petroleum Imports, 2024-25[e] (in thousand metric tons)

6215.93

Total Use of Petroleum Products, 2024-25[f] (in metric tons)

6835341

Source : a & b. Bangladesh Oil, Gas & Mineral Corporation (Petrobangla)
c & d. Bangladesh Power Development Board (BPDB)
e & f. Bangladesh Petroleum Corporation (BPC)

10.1 Statistics of Energy Sector

Sector	2022-23	2023-24	2024-25
A. Electricity[a]			
Total Generation Capacity (MW)	24911	28098	27414
Maximum Generation (MW)	15648	16477	16603
Total Generation (MkWh)	88450	95996	101187
Total Consumption (MkWh)	79270	86255	90939
Per Capita Generation (kWh)	518	559	503
Per Capita Consumption (kWh)	464	585	526
Transmission lines in (Ckt. Km.)	14717	15624	17233
Distribution lines in (Km.) (33kV & below)	643167	648725	648725
a. Thana	216	217	217
b. Village	7476	7500	7576
c. Hat/Bazar	2114	2152	-
d. Deep, shallow & low lift pumps	39022	40084	40775
B. Gas[b]			
Production (BCF)	799.7	744.2	692.18
New Connection (Number)	1183	4395	1760
Total Consumption (BCF)	932.4	916.4	900.41
C. Petroleum[c]			
Imports (in thousand metric tons)			
(i) Crude Oil	1550.76	1307.68	1510.94
(ii) Refined Oil	4850.85	5063.90	4175.06
(iii) Furnace Oil	435.59	-	516.04
(iv) Marine Fuel	30.07	-	13.89
Total Petroleum	**6867.27**	**60371.58**	**6215.93**

*Note: *Excluding DPDC, DESCO, WZPDCL and BREB,*
***BCF stands for Billion Cubic Feet*
Source : a) Bangladesh Power Development Board (BPDB)
b) Bangladesh Oil, Gas & Mineral Corporation (Petrobangla)
c) Bangladesh Petroleum Corporation (BPC)

10.2 Electricity Generation by Fuel Type

(in MkWh)

Fuel Type	2022-23	2023-24	2024-2025
Hydro	610	825	957
Renewables	671	942	1321
Power Import	10425	16715	16407
Furnace Oil	18323	11357	10860
Natural Gas	46013	46579	44613
Coal	10081	19138	27040
Diesel	2327	440	(10)
Total Thermal Generation	76744	77514	82503
Total Generation	**88450**	**95996**	**101187**

Source: Bangladesh Power Development Board

10.3 Consumption of Electricity by Category

(in MkWh)

Category	2022-23	2023-24	2024-25
Domestic Service	44148	48762	51957
Agriculture	2093	2178	2015
Industrial Service	21901	23240	24364
Commercial Service	8795	9493	9847
Others	2333	2582	2756
Total	**79270**	**86255**	**90939**

Source: Bangladesh Power Development Board

10.4 Consumption of Gas by Category

(in BCF)

Category	2022-23	2023-24	2024-25
Power	389.4	392.5	372.35
Captive Power	164.3	153.6	149.77
Fertilizer	50.1	50.4	56.73
Industry	178.8	168.2	170.28
Tea Garden	1.1	1.2	1.1
Commercial	5.8	5.3	5.63
Domestic	100.6	100.2	97.84
C.N.G	42.3	45.06	46.70
Total	**932.4**	**916.4**	**900.41**

Source: Bangladesh Oil, Gas & Mineral Corporation (Petrobangla)

10.5 Use of Petroleum Products by Sector

(in metric tons)

Sector	2022-23	2023-24	2024-25
A. Agriculture	1138530	1014017	1053310
B. Industry	413550	362270	407055
C. Power	1303527	980037	797524
D. Transport (Road, rail, river & air)	4276111	4183515	4334214
E. Household	71228	61726	65924
F. Others	143149	159755	177314
Total	**7346095**	**6761320**	**6835341**

Source: Bangladesh Petroleum Corporation

Chapter XI
Transport and Communication

Length of Road Network, 2025[a] (in kilometres)

22737

Registered Motor Vehicles, 2025[b] (no.)

337552

Mobile Subscribers, Dec 2025[c] (in million no.)

185.89

Internet Subscribers, Dec 2025[d] (in million no.)

129.67

Access to mobile Phone at Household Level, 2025[e] (%)

98.9

Access to Electricity Connection at Household Level, 2025[f] (%)

98.5

Source: a. Roads and Highways Department (RHD)
b. Bangladesh Road Transport Authority (BRTA)
c & d. Bangladesh Telecommunication Regulatory Commission (BTRC)
e & f. *ICT Use and Access by Individuals and Households Survey 2023, BBS*

11.1 Length of Road Network by Year

(in kilometres)

Year	National	Regional	Zilla	Total
2021	3950	4850	13562	22362
2022	3991	4898	13588	22476
2023	3991	4898	13588	22476
2024	4294	5040	13386	22719
2025	4409	5107	13220	22737

Note : Width of different roads by category: national - 7.32 metre. Regional - 5.49 metre, Feeder type A-3.66-metre.

Source : Roads and Highways Department (RHD)

11.2 Land Transport (Rail)

(in numbers)

	2022-23	2023-24	2024-25
Railway Locomotive	285	289	289
Coaches	2793	3080	3080
Freight Wagons	6762	10375	10375
Route (Kilometers)	3356	3356	3356
Station	533	542	542

Source: Bangladesh Railway

11.3 Air Transport

(in number)

	2022-23	2023-24	2024-25
Bangladesh Biman			
F-28 (DASH-8Q-400)	5	5	5
Boeing (B-777-300 ER-200)	4	2	4
Boeing-737-800	6	6	6
Boeing-787-8	4	4	4
Boeing-787-9	2	2	2
Total	21	21	21
Passengers carried (in thousand)	3124	3058	3,383
Cargo carried (in ton)	31457	39393	43,918

Source: Bangladesh Biman

11.4 Registered Motor Vehicles by Type

Vehicles	2023	2024	2025
Ambulance	259	258	301
Auto Rickshaw	9257	4208	2155
Auto Tempo	8	5	54
Bus	2280	1516	1888
Cargo Van	0	2	1
Covered Van	1874	2949	4313
Delivery Van	424	527	674
Human Hauler	9	0	0
Jeep	7765	8657	10732
Microbus	5072	5660	5878
Minibus	287	220	184
Motor Cycle	10418	262715	289830
Pick Up	6664	5299	5080
Car	10784	10499	9387
Special Purpose Vehicle	201	265	29
Tanker	334	191	202
Taxicab	0	0	0
Tractor	1407	857	1133
Truck	2292	2671	4579
Others	1526	1349	1132
Total	**360861**	**307848**	**337552**

Source: Bangladesh Road Transport Authority (BRTA)

11.5 Communication

(million no.)

Communication	As of December 2024	As of December 2025
Mobile Subscribers	187.58	185.89
Internet Subscribers	131.10	129.67

Source: Bangladesh Telecommunication Regulatory Commission (BTRC)

11.6 Access to ICT at the Household Level (%)

Indicators	2023	2025
Computer	8.9	9.0
Internet	43.6	55.1
Mobile phone	97.9	98.9
Fixed phone	0.7	0.8
Radio	14.9	15.3
Television	62.2	59.6
Electricity connection	99.1	98.5

Source: ICT Use and Access by Individuals and Households Survey, BBS

11.7 Use of ICT at the Individual Level (%)

Indicators	2023	2025
Computer use	7.9	11.3
Own mobile phone	63.8	64.4
Mobile phone use	90.5	88.4
Internet use	44.5	53.4
Frequency of Internet use:		
At least once a day	71.7	72.4
At least once a week but not every day	21.6	19.8
Less than once a week	6.7	7.8

Source: ICT Use and Access by Individuals and Households Survey, BBS

Chapter XII
Climate and Environment

Temperature, 2025[a] (in °c)

Max- 42
Min- 7.3

Total Rainfall, 2025[b] (in millimeter)

109597

Average Humidity, 2025[c] (%)

80

Total Forest Land, 2024-25[d] (in acre)

6363309.33

Damage and Loss by Flood, 2015-20[e] (in million Tk)

1010882

Number of Affected Persons Due to Disaster, 2015-20[f] (per 100000 population)

3578.03

Source: a, b & c. Bangladesh Meteorological Department
d. Forest Department, e & f. ECDS Cell, BBS

12.1 Climatic Variations by Season, 2025

Season	Temperature (in °C)		Total Rainfall (in mm)	Average Humidity (%)
	Max.	Min.		
Pre-Monsoon	42.0	12.0	23846	75
Monsoon	38.8	21.0	75373	85
Post Monsoon	36.5	12.5	10147	81
Winter	32.0	7.3	231	79
Annual	42.0	7.3	109597	80

Source: Bangladesh Meteorological Department

12.2 Forestation/Plantation

Classifications	Unit	2023-24	2024-25
Coastal forests/Mangrove	Hectare	11745.00	460.00
Social forestry	Hectare	1083.00	745.00
	Km	1932.98	755.76
Roads, Rails, Embankments	Km	3132.00	913.00

Source: Forest Department

12.3 Forest Land by Division 2024-25

(in acres)

Division	Reserved	Total
Dhaka	118005.59	188984.85
Mymensingh	41471.78	71282.25
Sylhet	123553.13	176185.13
Chattogram	1342358.67	3822149.04
Khulna	1482948.74	1482948.74
Rangpur	18592.50	29068.02
Rajshahi	473.95	7147.64
Barishal	183503.16	585543.66
Total	**3310907.52**	**6363309.33**

Source: Forest Department

12.4 Disaster Related Indicators

Indicator	2010-14	2015-20
1. Got Early Warning by Type of Media (Multiple Answer) (%)		
a) Radio	24.67	3.34
b) Television	37.76	47.11
c) Miking	14.04	19.27
d) Community	-	45.61
e) Local Administration	2.91	6.81
f) Mobile Telephone/SMS	20.61	44.55
g) Internet/Media	-	15.25
h) Others	-	4.24
2. Damage and Loss by Type of Disaster (In Million Tk.)	184247	1791988
a) Drought	10569	27344
b) Flood	42807	1010882
c) Water Logging	16062	93860
d) Cyclone	28385	255382
e) Tornado	4299	15226
f) Storm/Tidal Surge	12676	15475
g) Thunderstorm/Lightening	10940	29195
h) River/Coastal Erosion	36409	268703
3. Number of Deaths, Missing Persons, Injured, Sickness and Directly Affected Persons Attributed to Disasters Per 100000 Population	12881	3765.80
a) Deaths due to disasters	-	0.85
b) Missing persons during disasters	-	0.03
c) Injured persons due to disasters	-	18.09
d) Sickness due to disasters	-	167.77
e) Affected persons due to disaster	-	3578.03
4. Direct Economic Loss Attributed to Disasters in Relation to Gross Domestic Product (Proportion of GDP)	1.30	1.32
5. Per capita treatment cost (in Tk.) of sick/ injured/disabled household member	-	16341.00

Source: ECDS Cell, BBS

12.5 Environmental Protection and Resource Management Expenditure

Description	Measurement Unit	2018-19	2019-20	2020-21
1. Environment and Resource Management Expenditure by Establishment				
Total	Million BDT.	134621.97	126000.03	133956.10
Current expenditure	Million BDT.	74883.40	71828.30	75729.25
Capital expenditure	Million BDT.	59738.58	54171.72	58226.86
2. Environment Protection and Resource Management Expenditure as a percentage of GDP by Establishment				
Total	Percentage	0.52	0.47	0.48
Current expenditure	Percentage	0.29	0.27	0.28
Capital expenditure	Percentage	0.23	0.20	0.20

Source: Report on Environmental Protection Expenditure, Resource and Waste Management (EPER & WM) Survey 2022, BBS

Figure 12.1: Per Capita Environmental Protection Expenditure by Establishment (in BDT)

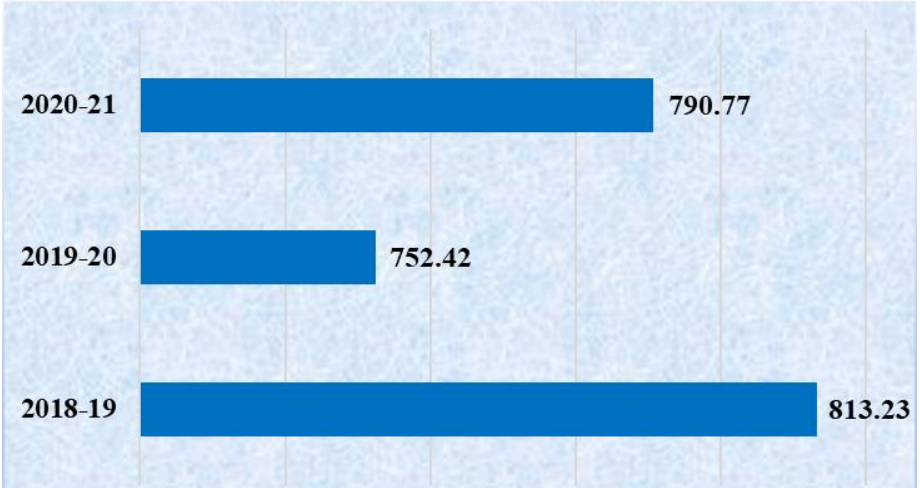

Source: Report on Environmental Protection Expenditure, Resource and Waste Management (EPER & WM) Survey 2022, BBS

12.6 Municipal Solid Waste Generated and Managed in Controlled facilities

	2018-19	2019-20	2020-21
Total Solid Waste Generated (MT)	6267102	5367663	5873001
Quantity of solid waste managed in controlled facilities (MT)	183490	160657	179254
Quantity of solid waste managed in controlled facilities as a % of quantity of solid waste generated	2.93	2.99	3.05

Source: Report on Municipal Waste Management (MWM) Survey 2022, BBS

12.7 Municipal Waste Management

Description	Measurement Unit	2018-19	2019-20	2020-21
1. Generation of municipal solid waste				
Total solid waste	Metric Ton	8003627	7199224	7413839
Hazardous waste	Metric Ton	468495	440559	497604
	%	5.85	6.12	6.71
e-Waste	Metric Ton	169131	163418	169820
	%	2.11	2.27	2.29
2. Percentage distribution of solid waste by source		100.00	100.00	100.00
Residential activities	%	67.91	71.73	68.87
Industrial activities	%	11.42	10.38	10.98
Commercial and business activities	%	12.47	11.50	12.11
Educational activities	%	1.25	0.97	1.21
Hotel and restaurant related activities	%	5.01	3.64	4.82
Healthcare activities	%	0.97	0.93	0.97
Road, park and other public places	%	0.96	0.84	1.05
3. Waste generation per capita per day				
Solid waste	Kilogram	0.580	0.500	0.500
Hazardous waste	Kilogram	0.034	0.031	0.034
	%	5.86	6.20	6.80
e-Waste	Kilogram	0.012	0.011	0.011
	%	2.07	2.20	2.22
4. Population covered by waste collection activities				
All municipalities	%	77.27	77.63	77.01
City Corporation	%	86.92	86.15	85.83
A-Category Paurashava	%	68.97	71.25	69.42
B-Category Paurashava	%	63.71	62.72	64.15
C-Category Paurashava	%	59.00	57.47	59.11

Source: Report on Municipal Waste Management (MWM) Survey 2022, BBS

12.8 Hazardous Waste Generated per Capita

Year	Hazardous waste generated (million tons)	Population size (million)	Hazardous waste generated per capita (kilogram)
2018-19	4.57	165.54	27.61
2019-20	4.31	167.46	25.74
2020-21	4.59	169.40	27.10

Source: Report on Environmental Protection Expenditure, Resource and Waste Management (EPER & WM) Survey 2022, BBS

Figure 12.2: Hazardous Waste Generated per Capita (in kilogram)

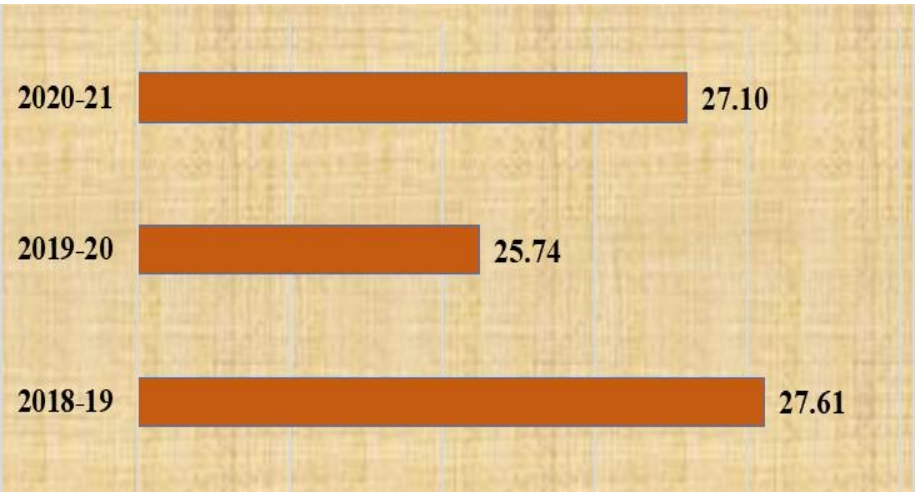

Source: Report on Environmental Protection Expenditure, Resource and Waste Management (EPER & WM) Survey 2022, BBS

12.9 Pollution Prevention Plans Developed and Followed by Establishments

Type of establishment	Total	Establishments that develop and follow a pollution prevention plan (%)	Establishments that do not develop and follow a pollution prevention plan (%)
Overall	126769	38.27	61.73
Micro	89707	34.20	65.80
Small	28083	45.86	54.14
Medium	5855	49.74	50.26
Large	3124	65.65	34.35

Source: Report on Environmental Protection Expenditure, Resource and Waste Management (EPER & WM) Survey 2022, BBS

Chapter XIII
Sustainable Development Goals

Sustainable Development Goal (SDG)

Indicator	2016		April 2026	
	No.	%	No.	%
SDG indicators available	112	46	230	92
SDG indicators not available	132	54	20	8

Source: SDG Cell, BBS



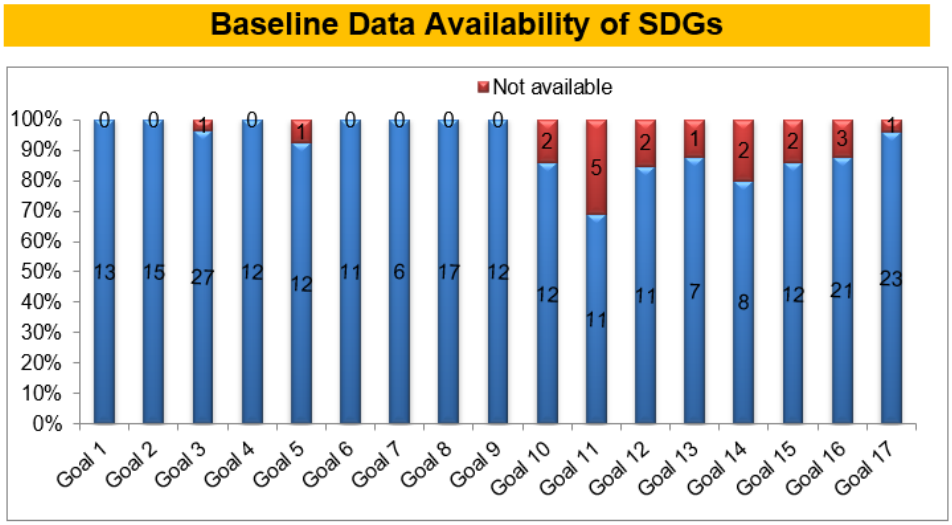

Source: SDG Cell, BBS

The National Value of SDG Indicator 2.4.1

(in percent)

Sub-indicators	Desirable	Acceptable	Sustainable*	Unsustainable
Farm output value per hectare	1.20	43.17	44.37	55.63
Net farm income	42.76	36.03	78.79	21.21
Risk mitigation mechanisms	5.58	63.58	69.16	30.84
Prevalence of soil degradation	60.22	12.53	72.75	27.25
Variation in water availability	46.38	35.28	81.66	18.34
Management of fertilizers	11.99	44.96	56.95	43.05
Management of pesticides	14.79	36.58	51.37	48.63
Use of agro-biodiversity-supportive practices	25.29	45.76	71.05	28.95
Wage rate in agriculture	39.85	20.27	60.12	39.88
Food Insecurity Experience Scale (FIES)	81.11	17.72	98.83	1.17
Secure tenure rights to land	88.90	0.45	89.35	10.65
SDG 2.4.1			**44.37**	**55.63**

Note: Sustainable= Desirable+ Acceptable.Source: Productive and Sustainable Agriculture Survey 2025, BBS*

Publication Team

SL No.	Name, Designation, and Contact	Office/Organizations
1	2	3
01.	**Mohammad Obaidul Islam** Director General (In Charge) +88-02-550070556	Bangladesh Bureau of Statistics Statistics and Informatics Division Ministry of Planning
02.	**Md. Shahabuddin Sarker** Director (In Charge) +88-01711736908	National Accounting Wing Bangladesh Bureau of Statistics
03.	**Mohammad Shafiqul Islam** Joint Director (In Charge) +88-01718516177	National Accounting Wing Bangladesh Bureau of Statistics
04.	**Publication Section of National Accounting Wing**	
	Shapon Kumar Deputy Director +88-01712638975	Publication Section National Accounting Wing Bangladesh Bureau of Statistics
05.	**Md. Faiz Ullah** Statistical Officer +88-01818406818	Publication Section National Accounting Wing Bangladesh Bureau of Statistics
06.	**Khondkar Aktaruzzaman** Assistant Statistical Officer +88-01712064396	Publication Section National Accounting Wing Bangladesh Bureau of Statistics
07.	**Md. Saju Mia** Thana Statistician +88-01737140722	Publication Section National Accounting Wing Bangladesh Bureau of Statistics
08.	**Billal Mia** Editing and Coding Assistant +88-01911144034	Publication Section National Accounting Wing Bangladesh Bureau of Statistics
09.	**Md. Rabiul Hassan** **Office Assistant Cum Computer Typist** +88-01761631150	Publication Section National Accounting Wing Bangladesh Bureau of Statistics

2025 Statistical Pocketbook

www.bbs.gov.bd