4
0
0
1

GOVERNMENT OF THE PEOPLE'S REPUBLIC OF BANGLADESH

SMALL AREA ATLAS BANGLADESH

BAGERHAT ZILA

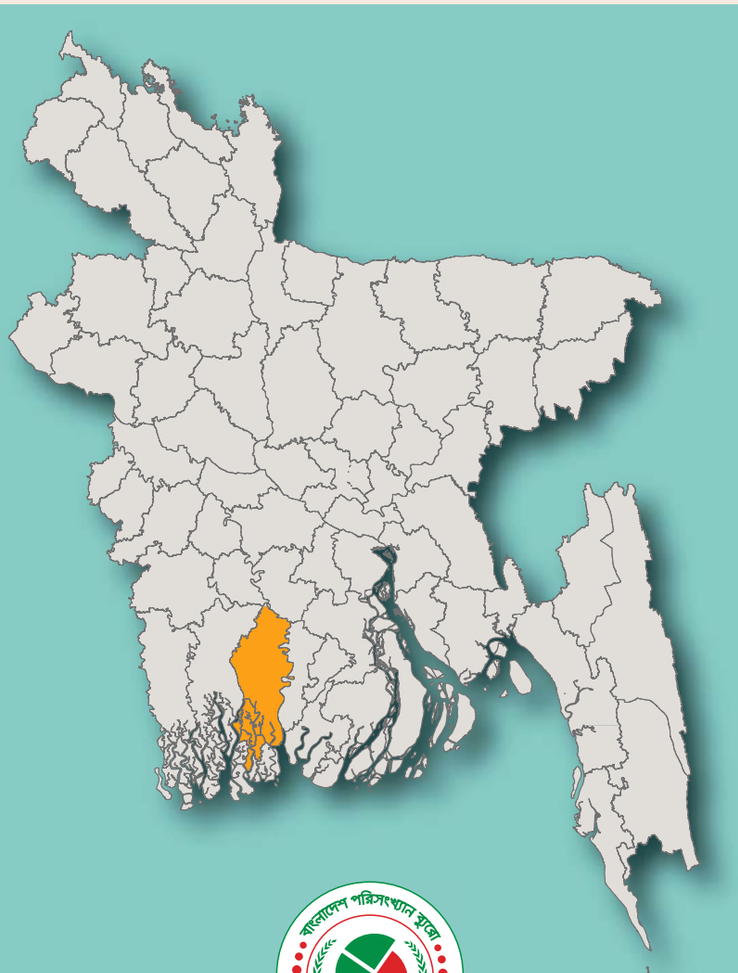

BANGLADESH BUREAU OF STATISTICS (BBS)
STATISTICS AND INFORMATICS DIVISION (SID)
MINISTRY OF PLANNING

SMALL AREA ATLAS OF BANGLADESH

MAUZAS AND MAHALLAS OF

BAGERHAT ZILA

May, 2016

BANGLADESH BUREAU OF STATISTICS (BBS)
STATISTICS AND INFORMATICS DIVISION (SID)
MINISTRY OF PLANNING
GOVERNMENT OF THE PEOPLE'S REPUBLIC OF BANGLADESH

EDITORIAL COMMITTEE

CONVENOR

Md. Baitul Amin Bhuiyan

Deputy Director General
Bangladesh Bureau of Statistics

MEMBERS

Dr. Amanat Ullah Khan	Professor, Department of Geography and Environment, University of Dhaka
Dr. Md. Shahedur Rashid	Professor, Department of Geography and Environment, Jahangirnagar University
Md. Solaiman Mondol	Deputy Secretary, SID
Md. Shofiqur Rahman	Deputy Director, Survey of Bangladesh
Md. Zahidul Hoque Sardar	Project Director, Strengthening Capacity of BBS in Population and Demographic Data Collection using GIS Project, BBS
Md. Nazrul Islam	Director, Computer Wing, BBS
Md. Mashud Alam	Project Director, Population and Housing Census-2011, BBS
A.S.M Quamruzzaman	Deputy Director, BBS
Md. Maksud Hossain	Statistical Officer, BBS
Md. Abubakar Siddique	Cartographer, BBS, Member-Secretary

REPORT REVIEW COMMITTEE

CHAIRMAN

M. A. Mannan Howlader

Additional Secretary (Development)
Statistics and Informatics Division

MEMBERS

Ms. Salima Sultana	Director (Joint Secretary), Agriculture Wing, BBS
Md. Solaiman Mondol	Deputy Secretary, (Development), Statistics and Informatics Division (SID)
Dr. Quayyum Ara Begum	Director (Deputy Secretary), Statistical Staff Training Institute, BBS
Md. Mir Hossain	Deputy Secretary, (Development), Statistics and Informatics Division (SID)
AJM Salahuddin Nagari	Senior Assistant Secretary (Admn), Statistics and Informatics Division (SID)
Md. Maniruzzaman Khan	Senior Assistant Secretary (Budget), Statistics and Informatics Division (SID)
Sufia Akhter Rumi	Senior Assistant Secretary (Development), Statistics and Informatics Division (SID)
Tawhidllahi	Senior Assistant Secretary, Statistics and Informatics Division (SID)
Md. Zahidul Hoque Sardar	Project Director, GIS Project, BBS

Minister
Ministry of Planning
Government of the People's Republic of Bangladesh

Message

It is a great pleasure to know that the Small Area Atlas prepared by Bangladesh Bureau of Statistics (BBS) is being published. The government of Bangladesh undertook on array of steps across Bangladesh as a milestone to achieve the goals articulated in the "Digital Bangladesh" agenda, on delivering services to citizens' doorsteps. I think, this Atlas will be a useful document considering the information of mauza level, which has been prepared for improving the overall administrative and social well-being of Bangladesh as a nation.

The Hon'ble Prime Minister of Bangladesh introduced the concept of 'Digital Bangladesh' in 2008. The Small Area Atlas is produced using Geographic Information System technology which will hopefully help in evidence-based policy formulation to achieve the targets in education, health, job creation and poverty reduction. This Atlas published back in 1986 contained 17 zilas but now the whole country is segmented into 64 Zilas and 11 City Corporations. It needs to be highlighted that it is after 28 years, Bangladesh Bureau of Statistics (BBS) and Statistics and Informatics Division (SID) took up the commendable initiative in compiling data and information of mauzas/mahallahs as accurately as possible so that the local and national level elected representatives/administrators can make pragmatic decisions on socio-economic development. Small Area Atlas with updated geocode will be an important document to integrate and disseminate the geospatial data to the users at different levels, and to achieve the vision 2021 and 'Digital Bangladesh'.

It is praiseworthy that BBS under the active guidance of Statistics and Informatics Division (SID) has prepared the Atlas. I am confident that the policy makers, planners, researchers, development partners, any entities related with these activities and other stakeholders will find this Atlas very useful.

Let me take this opportunity to extend my heartfelt thanks to K M Mozammel Hoq, Secretary, Statistics and Informatics Division (SID), Mohammad Abdul Wazed, Director General, Bangladesh Bureau of Statistics (BBS) and all other relevant officials of SID and BBS for their relentless efforts in publishing the Atlas.

Dhaka: May, 2016

AHM Mustafa Kamal, FCA, MP

State Minister
Ministry of Finance & Ministry of Planning
Government of the People's Republic of Bangladesh

Message

I am glad to learn that the Bangladesh Bureau of Statistics (BBS), under the Statistics and Informatics Division (SID) of Ministry of Planning, Government of Bangladesh, has initiated the task of publishing the Small Area Atlas (SAA) in 2014. In Bangladesh, huge geospatial data are available with various public and private sector organizations. The major part of this data is being produced by public sector organizations to facilitate their mandated responsibilities.

This trend indicates that every year the demand for Maps and Geospatial data is growing in Bangladesh. Prominent organizations of Bangladesh are using GIS facilities in their respective fields of application. According to the Statistics Act, 2013, Bangladesh Bureau of Statistics (BBS) is the authorized body to compile & disseminate such data.

Among others, Small Area Atlas is the main platform for geospatial information integration. I am confident that this Atlas will further strengthen the efforts of the Government of Bangladesh, towards building a 'Digital Bangladesh', using the latest information and communication technology. The Small Area Atlas will help integrate the geospatial data with other statistical data, which will help make sustainable development policy for Bangladesh. This Atlas will also benefit all administrative units, planners, researchers, development partners and interested citizens of Bangladesh. I hope, in the near future, this Atlas will become a repository of data and information that will meet the needs of people across the country.

In this context, let me record my appreciation of the leadership of K M Mozammel Hoq, Secretary, Statistics and Informatics Division (SID) and her colleagues who have all contributed to the completion ofthis difficult task. I would like to extend my special thanks to everyone in the SID and BBS and wish them continued success.

Dhaka: May, 2016

M A Mannan, MP

Secretary
Statistics and Informatics Division (SID)
Ministry of Planning
Government of the People's Republic of Bangladesh

Foreword

Bangladesh Bureau of Statistics (BBS), the National Statistical Organization (NSO), is responsible for collecting and disseminating of statistics on population, demography, economics, as well as on other social indicators and trends of the country's growth and development. Conducting Population and Housing Census is one of the core activities of BBS. Census data are mainly used for planning and policy making at the national and sub-national levels though these are widely used for poverty alleviation interventions and initiatives towards improvement of the people's quality of life.

BBS conducted the 5th decennial census of the country during March 15-19, 2011. The preliminary report of the census was brought out in July 2011 and community reports for 64 zilas were released electronically in July 2012. As a national statistical entity, BBS has embarked upon the comprehensive task of developing statistics with geospatial information.

This initiative aims to develop upazila level Small Area Atlas showing details of existing mauzas based on Census 2011. I hope, in future BBS will publish a detailed map Atlas of Bangladesh particularly at union and mauza/mahallahs level. However, the Atlas will act as an important tool for geospatial information and will help BBS and other users in data collection for developing local level statistics. Moreover, this maps will help in strategic planning, resource mobilization and management of day-to-day operations for various development programmes at the grass-roots level.

Let me take the privilege to thank UNFPA for providing financial and technical support to GIS Project of BBS under which this Atlas is prepared. I also thank the working group comprising relevant experts from Government of Bangladesh, Research Organizations and International Organizations for their technical backstopping in preparing the maps and preparing the Atlas. I would like to express my sincere thanks to the Director General of BBS, Project Director, GIS and his team for their sincere efforts in successful completion of this tedious job. Thanks are also due to the distinguished members of the Technical Committee for their valuable guidance in finalization of the Small Area Atlas.

Dhaka: May, 2016

K M Mozammel Hoq

Director General
Bangladesh Bureau of Statistics (BBS)
Statistics and Informatics Division (SID)
Ministry of Planning
Government of the People's Republic of Bangladesh

Preface

Small Area Atlas of Bangladesh showing location of mauzas and mahallahs of rural and urban areas is the outcome of the Nationwide Geocoding system developed by the Bangladesh Bureau of Statistics. The Atlas is published in 75 volumes one for each of the zilas and city corporations. To make it user friendly, the atlascontains2 guide maps viz: one national map and one district maps at the beginning. Definition of the various terms used in the atlas and a description of the Geocode system have been provided in the Atlas. Each volume of the Atlas will contain the maps of all Mauzas in the zila arranged by Upazilas and Unions so that the mauzas can be compared among each other in terms of their physical size. Moreover, corresponding tables of selected statistical information relating to Household, Population size and Area for each mauza arranged again by unions and upazilas have also been included. For easy linkage, the related tables have been placed opposite to the maps. The household and population figures related to 2011 Population and Housing Census and mauza or mahallah areas have been given on the basis of the latest estimates.

In some cases, mauza area need to be estimated directly from maps with the help of GIS technology. In addition to mauzas, the Atlas provides separate maps for each of the paurashava located in the zila. The paurashava maps show the boundaries of the paurashava and location of wards and mahallahs within each paurashava. Thus, by totaling the mauza and paurashava areas, it is possible to arrive at the total area of the zila and hence the total area of Bangladesh.

I am grateful to UNFPA for their technical and financial assistance and to the representatives of universities, research organizations for their technical guidance in preparing the atlas and in conducting the field verification.

Let me also extend my earnest thanks to Md. Zahidul Hoque Sardar, Project Director, A.S.M Quamruzzaman, Deputy Director, Md. Maksud Hossain, Statistical Officer, Md. Abubakar Siddique, Cartographer and other colleagues of GIS project of BBS for preparing the Small Area Atlas and for bringing out this Atlas. The members of the editorial committee deserve special thanks for their input in the technical improvement of the Atlas.

I am sure, the Small Area Atlas will be useful to the planners, administrators, researchers, policy makers and development partners to meet their crying need for map for small areas of the country. Any constructive suggestions for further improvement of the report will be appreciated.

Dhaka: May, 2016

Mohammad Abdul Wazed

Representative
UNFPA Bangladesh

Message

The information generated by a population and housing census, such as numbers of people, their distribution, their living conditions, as well as geo-spatial data, is critical for development –because without accurate data, policy makers and law makers would not know where and how much to invest for example for hospitals, schools and infrastructure. Planning, implementation and monitoring of the activities intended for improving the quality of people's lives, thus requires most up-to-date and detailed data. Such data uncovers inequalities and inequities in terms of health, education, employment and wealth and shows where the poorest, most marginalized, most excluded live so that they can be reached out to.

This is why UNFPA globally assists the national efforts at building and sustaining capacities for knowledge management and data/statistics systems, especially for integrating population dynamics into planning and monitoring. The world leaders at the 2014 Special Session of the UN General Assembly on the International Conference on Population and Development (ICPD) reaffirmed the continued relevance of the ICPD Plan of Action and endorsed the SG's proposed program beyond 2014. In Bangladesh, UNFPA has been supporting the Bangladesh Bureau of Statistics (BBS) with conducting population censuses and generating useful reports and secondary analyses since 1974. With UNFPA's technical and financial support BBS has conducted the last four population and housing censuses and established the GIS Lab, the latter is involved in upgrading the digital Mouza maps used for Population and Agricultural censuses and for disaster management and health services delivery planning.

In this regard, I would like to congratulate the BBS on the successful publication of the District and Upazila Small Area Atlas using the 2011 Population and Housing Census data, presenting those maps in a user friendly manner. It is noteworthy that BBS has produced the Small Area Atlas using its own Geographic Information System (GIS) capacity. We look forward to seeing the new Small Area Atlas being used in future surveys for accurately defining the samples and locations, as well as in local level planning, project implementation and results monitoring by central and local officials in their day-to-day operations. These atlases will be critical for a proper forecasting and provision of timely and life-saving support to victims of natural and man-made disasters.

I would like to express our gratitude to the European Union for providing financial assistance to UNFPA, without which this might not have been possible.

Dhaka: May, 2016

Argentina Matavel Piccin
Representative
UNFPA Bangladesh

Project Director
P&D Using GIS Project
Bangladesh Bureau of Statistics (BBS)
Statistics and Informatics Division (SID)
Ministry of Planning

Acknowledgement

I feel delighted to acknowledge the active role of officials concerned in undertaking the exercise for preparation of Small Area Atlas. It is worth-mentioning that the staff members of BBS have professionally and successfully completed the Atlas by overcoming all the challenges.

I would like to express my humble gratitude and thanks to K M Mozammel Hoq, Secretary, Statistics and Informatics Division (SID), Mohammad Abdul Wazed, Director General, Bangladesh Bureau of Statistics, M.A. Mannan Howlader, Additional Secretary (Development), Statistics and Informatics Division (SID), for their valuable suggestions, patient guidance and all-out support for completion of the Small Area Atlas.

It is my immense pleasure to mention that UNFPA Bangladesh has provided support to prepare the Small Area Atlas. I wish to thank UNFPA for their partnership in statistical activities of BBS.

I am particularly grateful to A.S.M Quamruzzaman, Deputy Director, Md. Maksud Hossain, Statistical Officer, Abubakar Siddique, Cartographer, Md. Firoz Ahmed Sarder, Asst. Statistical Officer, Md. Saiful Hoque, Asst. Cartographer, Md. Arshed Ali, Computer Operator, Md. Emdadul Hoque, Computer Operator, Md. Ruhul Amin, Draftsman and other GIS Project Officials who were the active members of the Small Area Atlas team.

Let me express my deepest gratitude to Rezaul Roni, Consultant and Assistant Professor, Department of Geography and Environment, Jahangirnagar University, who gave his full effort in producing the Atlas. My great appreciation is due to the members of the project management team of Strengthening Capacity of BBS in Population and Demographic Data Collection using GIS Project for their relentless efforts in this exercise.

I am deeply indebted to various stakeholders and agencies concerned who always provided their valuable suggestions and comments for successful completion of the Atlas and data collection from field.

Hope, users and readers will continue to forward their suggestions and comments for further improvement of this document.

Dhaka: May, 2016

Md. Zahidul Hoque Sardar

ACRONYMS

BBS	Bangladesh Bureau of Statistics
DLRS	Department of Land Records and Surveys
EA	Enumeration Area
EU	European Union
Geocode	Geographic Area Code
GIS	Geographical Information System
GoB	Government of Bangladesh
GPS	Global Positioning System
H/H	Household
HQ	Headquarters
JL No.	Jurisdiction List Number
MDG	Millennium Development Goals
NDC	National Defence College
NGO	Non-Government Organization
NSO	National Statistical Organization
P&D	Population and Demographic
POP^n	Population
SID	Statistics and Informatics Division
SOB	Survey of Bangladesh
UNFPA	United Nations Population Fund
VIZ	Videlicet

The User's Guide

Bangladesh Bureau of Statistics (BBS) is the national statistical organization responsible for collection, compilation and dissemination of statistical data relating to a wide variety of subjects, collected through regular and adhoc census and surveys. The Small Area Atlas (herein after referred to as the "Atlas"), begins with the location/area map of the Zila, which includes the location/area maps of the Upazilas within the Zila. The Upazila maps include the Unions and the Unions include the Mauzas. The Atlas goes on to provide the location/area maps of different Paurashavas and Wards within them. The attached tables provide demographic and other statistical data in detail.

The spatial data and the administrative boundaries of different hierarchies have been obtained from the Survey of Bangladesh (SOB) and the Department of Land Records and Surveys (DLRS). The attribute/statistical data relating to the same areas are often collected at different times through different censuses and surveys. A Standard Geographic Area Coding (Geocode) System has been developed view to identify the location/area uniquely and link all data series on a given location/area. The Standard Geocode is essential for integrated database system development.

Geocode System

Geocode (as mentioned above) stands for "Geographic Area Code", is a unique numerical address of a geographic area. The first step towards developing a Geocode is to prepare a list of all administrative areas and their sub-divisions in order of administrative hierarchy. For the purposes of this Atlas, BBS has alphabetically arranged all areas within each hierarchy and their assigned codes.

Geocoding scheme for the allocation of specific number of digits to different levels of Administrative areas is shown below:

Division	×× 2 digits
Zila	×× 2 digits
Upazila/Thana/Paurashava/City Corporation	×× 2 digits
Union/Ward	×× 2 digits
Mauza/Mahallah	××× 3 digits

To identify a Mauza a 11 digit Geocode is required, for example 30-39-15-51-419 is the Geocode for Dangdahra Mauza. The first two digits identify the division -Dhaka, 3rd and 4th digits identify the Zila -Jamalpur, 5th and 6th digits identify the Upazila/Thana-Dewanganj, 7th and 8th digits identify the Union/Ward -Dangdhara and finally the last 3 digits 9th to 11th identify the Mauza/Mahallah -Dangdhara.

Concepts and Definitions of Different Administration areas:

Division: Division is the highest administrative unit of Bangladesh comprising several Zilas. Bangladesh has 7 divisions in 2011.

Zila: Zila (Bengali word of District) is a mid-level administrative unit comprising several upazilas/thanas and having Zila Parishad institution. In 2011, there are 64 Zilas in the country.

Upazila: Upazila (Bengali word of Sub-district) is a rural administrative unit comprising of several unions and having Upazila Parishad institution. There are 486 Upazilas in the country as in 2011.

Thana: Most of the time each upazila have same thana but sometimes there are many upazila comprising of several thanas. Also thana is known as Police Station and there are 624 thanas in the country as in 2011.

City Corporation: It is administered by the Ministry of Local Government under City Corporation Act, 2009. There were 6 City Corporations in 2011 now the number of city corporation is 11 in the country.

Paurashava: It includes paurashavas incorporated and administered by local government under Paurashava Ordinance, 1977. Currently there are 316 Paurashavas in the country.

Ward: Smallest administrative urban Unit of the Paurashava comprising mahallahs and having Ward Council institution.

Union: Smallest administrative Unit of rural areas outside Municipality comprising several mauzas (or villages; the union is divided generally into 3 wards for administrative purpose). It has a Union Parishad (council). As on 2011, there were 4571 Unions in the country.

Mauza: Lowest administrative unit having a separate jurisdiction list number (JL No) in revenue records. Every mauza has its well-demarcated cadastral map. Mauza should be distinguished from local village since a mauza may consist of one or more villages. There are about 56348 mauzas in the country distributed among both the rural and urban areas.

Mahallah: The smallest identifiable area under the City Corporations/Paurashavas. For the purpose of Geocode it is treated as equivalent to Mauza. To demarcate the Mahallah clearly, some marginal adjustments in boundary was necessary in some cases. These Mahallahs may be considered more appropriately as Statistical Mahallahs.

Contents

	Page
Message from Minister …….……	iii
Message from State Minister …….....	v
Foreword ……..	vii
Preface …….	ix
Message from UNFPA ……..…	xi
Acknowledgements ……..	xiii
Acronyms ……..…	xv
The User's Guide ……..…	xvi-xvii
Geocode Index Maps	
National Map showing Location of Bagerhat Zila (Geocode 01)	4-5
Zila Map Showing Location of Upazilas and Unions	6-7
Upazila Geocode Maps	
Bagerhat Sadar Upazila (Geocode 08)	10 - 11
Chitalmari Upazila (Geocode 14)	12 - 13
Fakirhat Upazila (Geocode 34)	14 - 15
Kachua Upazila (Geocode 38)	16 - 17
Mollahat Upazila (Geocode 56)	18 - 19
Mongla Upazila (Geocode 58)	20 - 21
Morrelganj Upazila (Geocode 60)	22 - 23
Rampal Upazila (Geocode 73)	24 - 25
Sarankhola Upazila (Geocode 77)	26 - 27
Paurashava Geocode Maps	
Bagher Para Paurashava (Geocode 05)	30 - 31
Benapole Paurashava (Geocode 08)	32 - 33
Morrelganj Paurashava (Geocode 75)	34 - 35

Geocode Index Maps

LIST OF ZILA GEOCODE

Division Code	Dvision Name	Zila Code	Zila Name
10	Barisal	4	Barguna
		6	Barisal
		9	Bhola
		42	Jhalokati
		78	Patuakhali
		79	Pirojpur
20	Chittagong	3	Bandarban
		12	Brahamanbaria
		13	Chandpur
		15	Chittagong
		19	Comilla
		22	Cox's Bazar
		30	Feni
		46	Khagrachhari
		51	Lakshmipur
		75	Noakhali
		84	Rangamati
30	Dhaka	26	Dhaka
		29	Faridpur
		33	Gazipur
		35	Gopalganj
		48	Kishoreganj
		54	Madaripur
		56	Manikganj
		59	Munshiganj
		67	Narayanganj
		68	Narsingdi
		82	Rajbari
		86	Shariatpur
		93	Tangail

Division Code	Dvision Name	Zila Code	Zila Name
40	Khulna	1	Bagerhat
		18	Chuadanga
		41	Jessore
		44	Jhenaidah
		47	Khulna
		50	Kushtia
		55	Magura
		57	Meherpur
		65	Narail
		87	Satkhira
45	Mymensingh	39	Jamalpur
		61	Mymensingh
		72	Netrakona
		89	Sherpur
50	Rajshahi	10	Bogra
		38	Joypurhat
		64	Naogaon
		69	Natore
		70	Chapai Nawabganj
		76	Pabna
		81	Rajshahi
		88	Sirajganj
55	Rangpur	27	Dinajpur
		32	Gaibandha
		49	Kurigram
		52	Lalmonirhat
		73	Nilphamari
		77	Panchagarh
		85	Rangpur
		94	Thakurgaon
60	Sylhet	36	Habiganj
		58	Maulvibazar
		90	Sunamganj
		91	Sylhet

BANGLADESH
ZILA GEOCODE MAP
01-BAGERHAT ZILA
0 50 100
Kilometer
N
88° E
89° E
90° E
91° E
92° E
93° E
26° N
25° N
24° N
23° N
22° N
21° N
INDIA (ASSAM)
INDIA (MEGHALAYA)
INDIA (WEST BENGAL)
INDIA (TRIPURA)
INDIA (MIZORAM)
MYANMAR (CHIN)
MYANMAR (RAKHINE)
77- Panchagarh
73- Nilphamari
94- Thakurgaon
52- Lalmonirhat
55-Rangpur
49- Kurigram
85 -Rangpur
27 -Dinajpur
32- Gaibandha
38 - Joypurhat
64 -Naogaon
70 -Ch. Nawabganj
10- Bogra
50-Rajshahi
81 -Rajshahi
69 -Natore
88 -Sirajganj
76- Pabna
89 - Sherpur
39 -Jamalpur
72 -Netrakona
90 -Sunamganj
91 -Sylhet
45-Mymensingh
61- Mymensingh
60-Sylhet
58 - Maulvibazar
36- Habiganj
93 -Tangail
48 - Kishoreganj
68- Narsingdi
33- Gazipur
56- Manikganj
26- Dhaka
82 -Rajbari
30-Dhaka
67- Narayanganj
59 -Munshiganj
29 -Faridpur
12 - Brahmanbaria
19 -Comilla
50 -Kushtia
57 - Meherpur
18 - Chuadanga
44- Jhenaidah
55- Magura
41 -Jessore
65- Narail
40-Khulna
47- Khulna
87- Satkhira
35 - Gopalganj
54 - Madaripur
86- Shariatpur
13 -Chandpur
51- Lakshmipur
30 -Feni
46 - Khagrachhari
75- Noakhali
84 -Rangamati
15 - Chittagong
06 -Barisal
79 - Pirojpur
01- Bagerhat
42 -Jhalokati
10-Barisal
78- Patuakhali
04 - Barguna
09- Bhola
20-Chittagong
03 - Bandarban
22- Cox's Bazar
St. Martin
BAY OF BENGAL
Legend
International Boundary
Division Boundary
Zila Boundary
Coastline
Zila Geocode 94

01-BAGERHAT ZILA ATTRIBUTES

(UPAZILA, UNION GEOCODE, AREA, HOUSEHOLD AND POPULATION)

UPAZILA CODE	UNION CODE	NAMES	Area (Acres)	Area (Sq km)	H/H	Pop^n
08		**Bagerhat Sadar Upazila**				
08	25	Bagerhat Paurashava	1861	7.53	11982	49073
08	17	Barai Para Union	8347	33.78	5991	25610
08	25	Bemarta Union	9527	38.55	5935	24595
08	34	Bishnupur Union	7776	31.47	5020	21593
08	35	Dema Union	10931	44.24	3825	15777
08	51	Gota Para Union	7564	30.61	5507	23155
08	60	Jatrapur Union	6430	26.02	4657	18899
08	69	Kara Para Union	6234	25.23	7921	34127
08	77	Khanpur Union	5275	21.35	4169	16610
08	86	Rakhalgachhi Union	4557	18.44	3341	13428
08	94	Shat Gambuj Union	9105	36.85	5674	23522
		Total	**77607**	**314.06**	**64022**	**266389**
14		**Chitalmari Upazila**				
14	15	Char Baniari Union	5211	21.09	3379	14910
14	19	Bara Baria Union	7856	31.79	5988	27716
14	31	Chitalmari Union	13630	55.16	6120	28066
14	47	Hizla Union	5826	23.58	3924	18278
14	63	Santoshpur Union	4835	19.57	3478	15784
14	66	Kalatala Union	6448	26.09	4685	21388
14	79	Shibpur Union	3556	14.39	2690	12668
		Total	**47362**	**191.67**	**30264**	**138810**
34		**Fakirhat Upazila**				
34	10	Bahirdia Mansa Union	3923	15.88	3535	14673
34	21	Betaga Union	4556	18.44	3414	13447
34	31	Fakirhat Union	6279	25.41	6205	25076
34	42	Lakhpur Union	4578	18.53	4808	20415
34	52	Mulghar Union	4603	18.63	3414	14919
34	63	Naldha Maubhog Union	3639	14.73	3691	16559
34	73	Piljanga Union	5740	23.23	4565	18975
34	84	Subhadia Union	5930	24.00	3501	13725
		Total	**39248**	**158.83**	**33133**	**137789**
38		**Kachua Upazila**				
38	15	Badhal Union	4902	19.84	3526	14565
38	28	Dhopakhali Union	3364	13.61	3050	12986
38	38	Gazalia Union	4617	18.68	3753	16411
38	47	Gopalpur Union	3316	13.42	2279	9352
38	57	Kachua Union	3731	15.10	3505	14268
38	66	Maghia Union	5007	20.26	3002	12774
38	76	Rari Para Union	5569	22.54	4086	16655
		Total	**30506**	**123.45**	**23201**	**97011**
56		**Mollahat Upazila**				
56	17	Atjuri Union	6691	27.08	4579	21586
56	28	Chunkhola Union	5416	21.92	3467	16145
56	38	Gangni Union	9968	40.34	3967	17663
56	47	Gaola Union	10138	41.03	3454	14969
56	76	Kodalia Union	7619	30.83	4276	19451
56	85	Kulia Union	4308	17.43	3937	18073
56	95	Udaypur Union	6406	25.92	4818	22991
		Total	**50547**	**204.56**	**28498**	**130878**

UPAZILA CODE	UNION CODE	NAMES	Area (Acres)	Area (Sq km)	H/H	Pop^n
58		**Mongla Upazila**				
58	50	Mongla Paurashava	4395	17.79	8927	39837
58	23	Chandpi Union	5077	20.55	4248	17662
58	27	Buridanga Union	7144	28.91	3827	15311
58	29	Chila Union	7451	30.15	4373	20973
58	59	Mithakhali Union	8507	34.43	4292	17139
58	83	Suniltala Union	3719	15.05	2439	8832
58	89	Sundarban Union	8781	35.54	4277	16834
		Total	**368959**	**1493.13**	**32383**	**136588**
60		**Morrelganj Upazila**				
60	75	Morrelganj Paurashava	1830	7.41	5070	21741
60	10	Baharbunia Union	7706	31.19	4117	15889
60	11	Balaibunia Union	3944	15.96	3195	11697
60	17	Banagram Union	4335	17.54	2823	11126
60	23	Baraikhali Union	7228	29.25	6484	22869
60	29	Chingrakhali Union	5497	22.25	4472	15929
60	35	Daibagnyahati Union	5266	21.31	4492	16790
60	41	Hoglabunia Union	7163	28.99	5068	19910
60	47	Hogla Pasha Union	4412	17.85	2922	11861
60	53	Jiudhara Union	12418	50.25	6183	22958
60	59	Khuolia Union	10374	41.98	6605	27841
60	65	Morrelganj Union	2981	12.06	2990	12530
60	71	Nishanbaria Union	12002	48.57	6460	27029
60	77	Panchakaran Union	6949	28.12	3944	14945
60	83	Putikhali Union	5521	22.34	3731	15065
60	89	Ramchandrapur Union	6102	24.69	4337	15875
60	95	Teligati Union	4901	19.83	3075	10521
		Total	**108629**	**439.61**	**75968**	**294576**
73		**Rampal Upazila**				
73	10	Baintala Union	8505	34.42	5223	20639
73	11	Banshtali Union	5476	22.16	3435	13923
73	17	Bhojpatia Union	5695	23.05	2031	8078
73	41	Gaurambha Union	8248	33.38	4555	18794
73	47	Hurka Union	4363	17.66	1606	6283
73	53	Malliker Ber Union	6671	27.00	2560	10348
73	71	Perikhali Union	5225	21.14	3641	14515
73	77	Rajnagar Union	7459	30.19	2612	10689
73	83	Rampal Union	8895	36.00	5895	24276
73	94	Ujalkur Union	7745	31.34	6615	27420
		Total	**68282**	**276.33**	**38173**	**154965**
77		**Sarankhola Upazila**				
77	19	Dhansagar Union	8646	34.99	4890	20821
77	38	Khontakata Union	9537	38.59	7622	31950
77	57	Royenda Union	9953	40.28	7601	32604
77	76	Dakhin Khali Union	9234	37.37	6179	24980
77	97	Sharankhola Range	184700	747.46	2289	8729
		Total	**222070**	**898.69**	**28581**	**119084**
		Bagerhat Zila	**978317**	**3959.11**	**354223**	**1476090**

Upazila Geocode Maps

08-BAGERHAT SADAR UPAZILA ATTRIBUTES

(UNION, MAUZA GEOCODE, AREA, HOUSEHOLD AND POPULATION)

UNION CODE	MAUZA GEOCODE	NAME	AREA (acres)	H/H	POPn
17		**Barai Para Union**			
17	010	Ajodhya	463	177	741
17	016	Akhainagar	120	101	382
17	038	Arpara Kursail	1514	885	4097
17	076	Baghdia	349	355	1412
17	120	Barai Para	1443	816	3492
17	159	Bhairab Nadir Char	58	1	5
17	186	Bhatta Pratap	200	179	654
17	467	Katakhali	273	262	1073
17	505	Kartikdia	975	1008	4216
17	588	Kodla	1506	1054	4603
17	637	Laupala	186	365	1451
17	918	Sotal	504	355	1502
17	967	Surjyabedi	90	-	-
17	989	Ujalpur	666	433	1982
		Total	**8347**	**5991**	**25610**
25		**Bemarta Union**			
25	027	Anardanga	99	33	128
25	032	Arjun Bahar	313	137	593
25	060	Badan Haldarber	137	-	-
25	087	Baitpur	497	775	3286
25	131	Bemarta	425	204	803
25	142	Ber Gajalia	447	105	447
25	153	Bhadra Para	115	23	96
25	192	Bijoypur	88	206	881
25	203	Chak Bishnupur	258	-	-
25	214	Char Bijoypur	215	15	70
25	219	Chargram	303	409	1650
25	230	Chhota Bishnupur	301	360	1472
25	241	Chhota Raghunathpur	419	219	998
25	252	Chaitali	517	425	1704
25	307	Dattakati	413	188	731
25	324	Dhanaganti	143	58	258
25	335	Fatehpur	787	680	2884
25	412	Joygachhi	337	196	837
25	428	Kalabari	149	142	552
25	478	Kapali Bandar	473	162	642
25	533	Khalkulia	199	149	573
25	544	Khara Sambal	958	319	1361
25	604	Kondala	960	526	2082
25	687	Mauzardanga	102	17	80
25	714	Nandipara	86	-	-
25	808	Rajapur	124	108	512
25	819	Ramchandrapur	116	80	355
25	824	Ramnagar Satgachhia	86	39	163
25	940	Sultanpur	460	360	1437
		Total	**9527**	**5935**	**24595**
34		**Bishnupur Union**			
34	197	Bishnupur	758	482	1982
34	247	Chirulia Dashminsa	83	141	607
34	362	Gobindapur Dashminsa	17	72	282
34	439	Halisahar	75	111	460
34	483	Koramara	1140	730	3164
34	527	Khalishpur	340	229	930
34	577	Kismat Halisahar	728	279	1309
34	593	Koekhan	1517	697	3209
34	621	Kulia Dair	1476	913	3693
34	659	Mandra	96	243	1042
34	698	Mulghar	980	382	1678
34	709	Nagar Manda	81	90	372
34	736	Paik Para	140	368	1613
34	896	Singha	345	283	1252
		Total	**7776**	**5020**	**21593**
35		**Dema Union**			
35	005	Abdul Rasulpur	652	194	785
35	070	Baliadanga	356	84	338
35	105	Bara Banshbaria	1742	419	1692
35	111	Bara Chandpur	500	96	359
35	158	Basurabad	29	18	74
35	245	Chak Bara Nalbunia	478	47	199
35	257	Chak Chhota Nalbunia	227	43	173
35	263	Chak Goptirdia	145	-	-
35	275	Chak Narasingh Datterber	200	22	102
35	280	Chak Pancha Malerber	760	83	340
35	327	Charadaha	381	-	-
35	415	Dema	656	464	2015
35	475	Haldaha	398	-	-
35	491	Hedayetpur	322	249	987
35	573	Kalia	802	580	2333
35	620	Kashimpur	672	461	1923
35	643	Khegraghat	456	425	1821
35	649	Mostafapur	1107	-	-
35	678	Kismat Sarkerdanga	75	-	-
35	784	Pone Chhayanidema	656	570	2354
35	872	Sarkardanga	317	70	282
		Total	**10931**	**3825**	**15777**
51		**Gota Para Union**			
51	021	Alakdia	184	154	604
51	054	Ataikati	1260	343	1468
51	098	Baniaganti	67	85	348
51	148	Betkhali	97	57	238
51	170	Bhatchhala	336	235	911
51	313	Debpara	255	894	3936
51	340	Gabarkhali	232	203	825
51	346	Gaokhali	129	73	243
51	373	Gopalkati	329	238	954
51	379	Gota Para	607	383	1554
51	434	Kaldia	756	288	1157
51	456	Kanda Para	81	404	1744
51	472	Kanakpur	75	30	124
51	692	Mukshait	130	282	1131
51	720	Nataikhali	345	276	1167
51	725	Noapara	1727	857	3779
51	742	Paschimbhag	524	351	1499
51	764	Patilakhali	430	354	1473
		Total	**7564**	**5507**	**23155**
60		**Jatrapur Union**			
60	005	Afra	465	431	1738
60	093	Bajua	108	83	325
60	109	Bara Raghunathpur	760	167	634
60	137	Benegati	246	180	720
60	208	Chanpatala	790	851	3422
60	406	Jatrapur	207	482	2024
60	423	Kait Para	147	103	392
60	538	Khalsi Panchali	1007	485	1922
60	599	Kamarpur	518	303	1271
60	665	Mosidpur	337	357	1403
60	802	Rahimabad	765	546	2278
60	983	Udkul	1080	669	2770
		Total	**6430**	**4657**	**18899**
69		**Kara Para Union**			
69	065	Bade Kara Para	132	543	2167
69	082	Baghmara	552	526	2191
69	291	Dari Taluk	155	202	837
69	318	Deolbari	145	215	1042
69	357	Gobardia	521	1159	5591
69	368	Gomati	218	79	338
69	384	Guzihati	169	63	267
69	461	Kanthal	84	174	693
69	489	Kara Para	632	685	2969
69	516	Kati	91	60	257
69	522	Katua	196	68	289
69	610	Krishnanagar	93	203	881
69	626	Kulia Dair (Chhota)	68	208	827
69	643	Magra	263	575	2460
69	654	Majhidanga	192	255	1003
69	681	Mirzapur	319	391	1756
69	731	Nonadanga	285	443	1802
69	758	Pater Para	338	525	2136
69	780	Phultala	215	140	668
69	786	Polghat	366	399	1675
69	791	Putimari	94	33	136
69	797	Radha Ballabha	623	252	1140
69	813	Rajapur	78	137	604
69	863	Sabekdanga	153	210	867
69	901	Singrai	252	376	1531
		Total	**6234**	**7921**	**34127**
77		**Khanpur Union**			
77	181	Bhatta Baliaghata	306	266	1106
77	263	Chulkati	55	117	427
77	274	Churamani	120	28	100
77	280	Dakshin Khanpur	1336	1303	5230
77	390	Hakimpur	864	570	2339
77	417	Jogidanga	185	150	642
77	450	Kanakpur	107	150	610
77	571	Kismat Bhatta	162	155	588
77	841	Ranjitpur	916	466	1815
77	907	Sonadanga	286	382	1504
77	994	Uttar Khanpur	938	582	2249
		Total	**5275**	**4169**	**16610**
86		**Rakhalgachhi Union**			
86	104	Bara Paik Para	499	329	1317
86	175	Bhat Para Karakhali	255	134	564
86	236	Chhota Paik Para	161	129	475
86	285	Dari Rasulpur	259	194	727
86	494	Karari	733	421	1631
86	615	Khudra Chaksree	275	190	770
86	846	Rasulpur	243	353	1299
86	879	Saidpur	919	803	3381
86	934	Sugandhi	720	522	2163
86	945	Sunagar	493	266	1101
		Total	**4557**	**3341**	**13428**
94		**Shat Gambuj Union**			
94	071	Badukhali	1235	488	2164
94	115	Barakpur	510	309	1320
94	164	Bhruidanga	155	110	445
94	269	Chunakhola	357	176	707
94	302	Daserhula	60	-	-
94	351	Ghughukhali	273	-	-
94	511	Kantakhali	106	22	103
94	566	Khontakata	1006	10	48
94	582	Kismat Madhudia	74	-	-
94	648	Mahishkura	103	-	-
94	676	Mirerdanga	135	124	466
94	747	Paschimdanga	155	198	835
94	769	Fulbari	266	70	306
94	775	Fulmagra	82	30	143
94	830	Ran Bijoypur	355	938	3741
94	835	Ranbhum	208	178	716
94	868	Sadullahpur	362	332	1381
94	874	Sayera	2170	1031	4106
94	890	Satphuli	68	-	-
94	923	Sreeghat	715	612	2595
94	951	Sundar Ghona Baje Afti	65	79	335
94	956	Sundar Ghona	523	862	3615
94	978	Thakur Dighi	122	105	496
		Total	**9105**	**5674**	**23522**
		Bagerhat Paurashava	**1861**	**11982**	**49073**
		Bagerhat Sadar Upazila Total	**77607**	**64022**	**266389**

MAUZA GEOCODE MAP

08-BAGERHAT SADAR UPAZILA

01-BAGERHAT ZILA

89°40'0"E

89°50'0"E

22°40'0"N

0 1 2 4

Kilometer

N

34-FAKIRHAT UPAZILA

14-CHITALMARI UPAZILA

38-KACHUA UPAZILA

73-RAMPAL UPAZILA

60-MORRELGANJ UPAZILA

To Khulna

From Mongla

Chitra River

Bhairab River

Poyalar River

17-Barai Para

60-Jatrapur

51-Gota Para

86-Rakhalgachhi

69-Kara Para

77-Khanpur

94-Shat Gambuj

25-Bagerhat Paurashava

25-Bemarta

35-Dema

038 989 120 896 918 010 588 527 439 186 483 577 659 599 467 016 093 423 137 665 076 505 736 406 538 005 637 967 621 698 593 313 362 247 104 236 175 159 983 208 417 945 285 846 263 907 109 071 802 692 197 742 879 615 494 571 923 786 373 434 379 725 764 148 181 450 390 934 835 582 769 511 813 082 862 791 654 098 720 269 643 951 775 731 291 626 021 940 604 340 274 676 868 115 731 610 170 219 153 346 994 956 830 241 841 351 978 901 461 131 412 533 824 874 164 758 318 280 648 065 087 808 819 747 780 357 566 489 252 192 890 368 516 797 428 214 749 681 522 230 335 872 384 275 714 678 475 070 415 245 203 307 784 280 060 111 257 142 620 544 643 005 478 491 573 324 687 327 032 027 105 263

Legend

- Upazila Boundary
- Paurashava Boundary
- Union/Ward Boundary
- Mauza Boundary
- Railway
- Highway
- Metalled Road
- Zila Headquarters
- River/Canal
- Mauza Geocode — 327

01-BAGERHAT ZILA

Mollahat
Chitalmari
Fakirhat
Bagerhat Sadar
Kachua
Rampal
Morrelganj
Mongla
Sarankhola

0 10 20

Kilometer

GIS Project, BBS 2016

14-CHITALMARI UPAZILA ATTRIBUTES

(UNION, MAUZA GEOCODE, AREA, HOUSEHOLD AND POPULATION)

UNION CODE	MAUZA GEOCODE	NAME	AREA (acres)	H/H	POPn
15		**Char Baniari Union**			
15	132	Brahmaganti	186	104	470
15	154	Char Baniari	1792	1334	5754
15	175	Char Dakatia	832	325	1377
15	287	Dakatia	52	94	419
15	353	Durgapur	376	125	615
15	375	Garibpur	126	187	803
15	508	Uttar Khalisakhali	504	231	978
15	530	Kharamkhali	714	541	2496
15	596	Khudari	108	61	289
15	751	Panch Para	250	156	726
15	972	Shyam Para	271	221	983
		Total	**5211**	**3379**	**14910**
19		**Bara Baria Union**			
19	058	Bara Baria	5481	2857	13334
19	073	Bara Guni	673	1480	6767
19	453	Hariar Ghop	1702	1651	7615
		Total	**7856**	**5988**	**27716**
31		**Chitalmari Union**			
31	031	Aruabanni	86	116	475
31	044	Arulia	220	207	915
31	243	Chitalmari Aruabanni	134	217	797
31	265	Chaudda Hazari	498	242	1088
31	331	Dumuria	499	355	1526
31	442	Kalsira	1462	1836	8794
31	464	Karaterdia	40	29	125
31	552	Kharia	192	113	536
31	574	Khilganti	88	182	815
31	663	Kurmani	187	487	2220
31	685	Mathanbaria	531	-	-
31	795	Uttar Patar Para	568	396	1893
31	840	Roygram	1184	254	1147
31	862	Sabakhali	1026	404	1851
31	906	Sreerampur	6550	1103	5086
31	928	Suriganti	172	83	367
31	950	Sursail	193	96	431
		Total	**13630**	**6120**	**28066**
47		**Hizla Union**			
47	110	Boalia	1995	1225	5527
47	221	Char Saildaha	332	307	1404
47	397	Hizla	3223	2211	10556
47	773	Pangasia	196	128	567
47	818	Pirerabad	80	53	224
		Total	**5826**	**3924**	**18278**
63		**Santoshpur Union**			
63	066	Baliadanga	136	3	15
63	088	Banshbaria	171	106	459
63	309	Dari Umajuri	917	634	2742
63	486	Kati Para	91	81	370
63	619	Kismat Pipradanga	270	217	1026
63	641	Kirtankhali	894	218	947
63	729	Nasirpur	71	54	254
63	884	Santoshpur	1032	926	4093
63	994	Umajuri	1253	1239	5878
		Total	**4835**	**3478**	**15784**
66		**Kalatala Union**			
66	219	Char Saildaha	108	18	92
66	254	Chingari	1459	964	4536
66	356	Ganga Channa	1074	994	4417
66	468	Hijla Chak Kala Tala	44	81	386
66	501	Kalatala	46	480	2153
66	570	Machandpur	120	110	485
66	575	Machandapur (Ghararia)	176	241	1006
66	746	Puranbari Dobatala	403	230	1014
66	798	Saildaha	3018	1567	7299
		Total	**6071**	**4685**	**21388**
79		**Shibpur Union**			
79	420	Kaligati	3556	2690	12668
		Total	**3556**	**2690**	**12668**
		Chitalmari Upazila Total	**47362**	**30264**	**138810**

MAUZA GEOCODE MAP

14-CHITALMARI UPAZILA

01-BAGERHAT ZILA

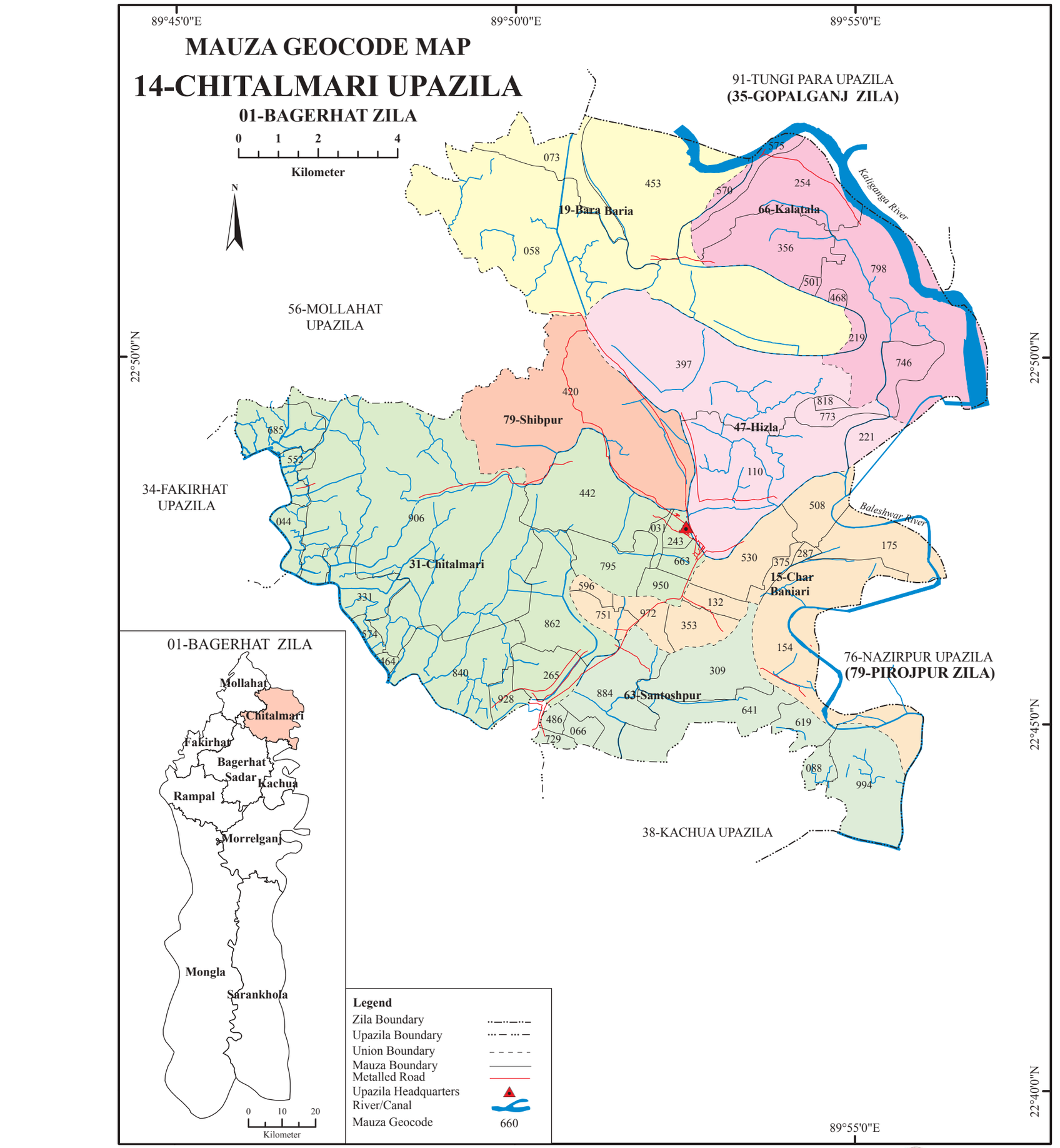

Legend

- Zila Boundary
- Upazila Boundary
- Union Boundary
- Mauza Boundary
- Metalled Road
- Upazila Headquarters
- River/Canal
- Mauza Geocode (660)

GIS Project, BBS 2016

34-FAKIRHAT UPAZILA ATTRIBUTES

(UNION, MAUZA GEOCODE, AREA, HOUSEHOLD AND POPULATION)

UNION CODE	MAUZA GEOCODE	NAME	AREA (acres)	H/H	POP[n]
10		**Bahirdia Mansa Union**			
10	014	Attaka	231	366	1527
10	044	Bahirdia	1829	1563	6547
10	103	Bara Baria	117	82	348
10	341	Hochla	447	345	1369
10	623	Lalchandrapur	329	241	960
10	638	Mansa	406	534	2225
10	861	Satbaria	564	404	1697
		Total	**3923**	**3535**	**14673**
21		**Betaga Union**			
21	148	Betaga	346	282	1056
21	207	Bighi	321	226	802
21	252	Dhanpota	843	907	3652
21	415	Joypur Betaga	244	136	549
21	579	Kismat Bighai (Niklepur)	46	64	204
21	594	Kumarkhali	385	122	479
21	653	Maskata	904	691	2832
21	846	Saittala	190	154	619
21	920	Sreekrishnapur	648	553	2244
21	950	Surulia (Talbari)	629	279	1010
		Total	**4556**	**3414**	**13447**
31		**Fakirhat Union**			
31	029	Attaki	717	1830	7387
31	118	Barasia	181	215	870
31	222	Brahman Rakdia	821	453	1859
31	356	Hogaldanga	174	92	341
31	371	Jaria	456	332	1251
31	519	Kanthaltala	582	598	2484
31	727	Pagla Shyamnagar	658	619	2490
31	742	Pagla Diapara	863	541	2209
31	757	Paik Para	430	411	1612
31	876	Satsikka	653	502	2071
31	891	Singati	273	239	993
31	994	Uttarpara	471	373	1509
		Total	**6279**	**6205**	**25076**
42		**Lakhpur Union**			
42	089	Ballabhpur	280	127	570
42	163	Bhabna	518	654	2648
42	193	Bhatta Khamar	733	396	1649
42	386	Jaria Baruidanga	263	311	1251
42	400	Jaria Maitkumra	600	1021	4285
42	445	Kahardanga	137	265	1204
42	534	Khajura	1042	1138	5041
42	564	Kharibunia	238	33	138
42	608	Lakhpur	767	863	3629
		Total	**4578**	**4808**	**20415**
52		**Mulghar Union**			
52	178	Bhairab Nadi Char	103	36	154
52	282	Faltita Baniakhali	970	539	2451
52	311	Goalbari	191	190	826
52	326	Gurguria	336	193	881
52	460	Kalkalia	626	388	1756
52	475	Kalkalia Chak(Mayerkhali)	59	114	530
52	549	Khararia	201	363	1467
52	683	Mulghar	826	756	3303
52	787	Putia	309	87	382
52	801	Rajpat	417	273	1114
52	816	Rudragati	182	215	997
52	905	Sonakhali	383	260	1058
		Total	**4603**	**3414**	**14919**
63		**Naldha Maubhog Union**			
63	430	Jhalhati	87	213	846
63	490	Kamta	346	465	1855
63	504	Kathali	210	309	1411
63	668	Maubhog	1744	1678	8076
63	697	Naldha	1252	1026	4371
		Total	**3639**	**3691**	**16559**
73		**Piljanga Union**			
73	059	Bailtali	860	594	2362
73	074	Baliadanga	1119	774	3128
73	133	Berbari	141	98	454
73	712	Noapara	784	1000	4289
73	772	Piljanga	2127	1502	6199
73	831	Sahapur	169	130	541
73	965	Shyam Bagat	540	467	2002
		Total	**5740**	**4565**	**18975**
84		**Subhadia Union**			
84	237	Chhota Subhadia	338	316	1253
84	267	Diapara	1563	817	3203
84	297	Ganashyampur	1423	980	3811
84	935	Subhadia	1486	562	2212
84	980	Tekatia	1120	826	3246
		Total	**5930**	**3501**	**13725**
		Fakirhat Upazila Total	**39248**	**33133**	**137789**

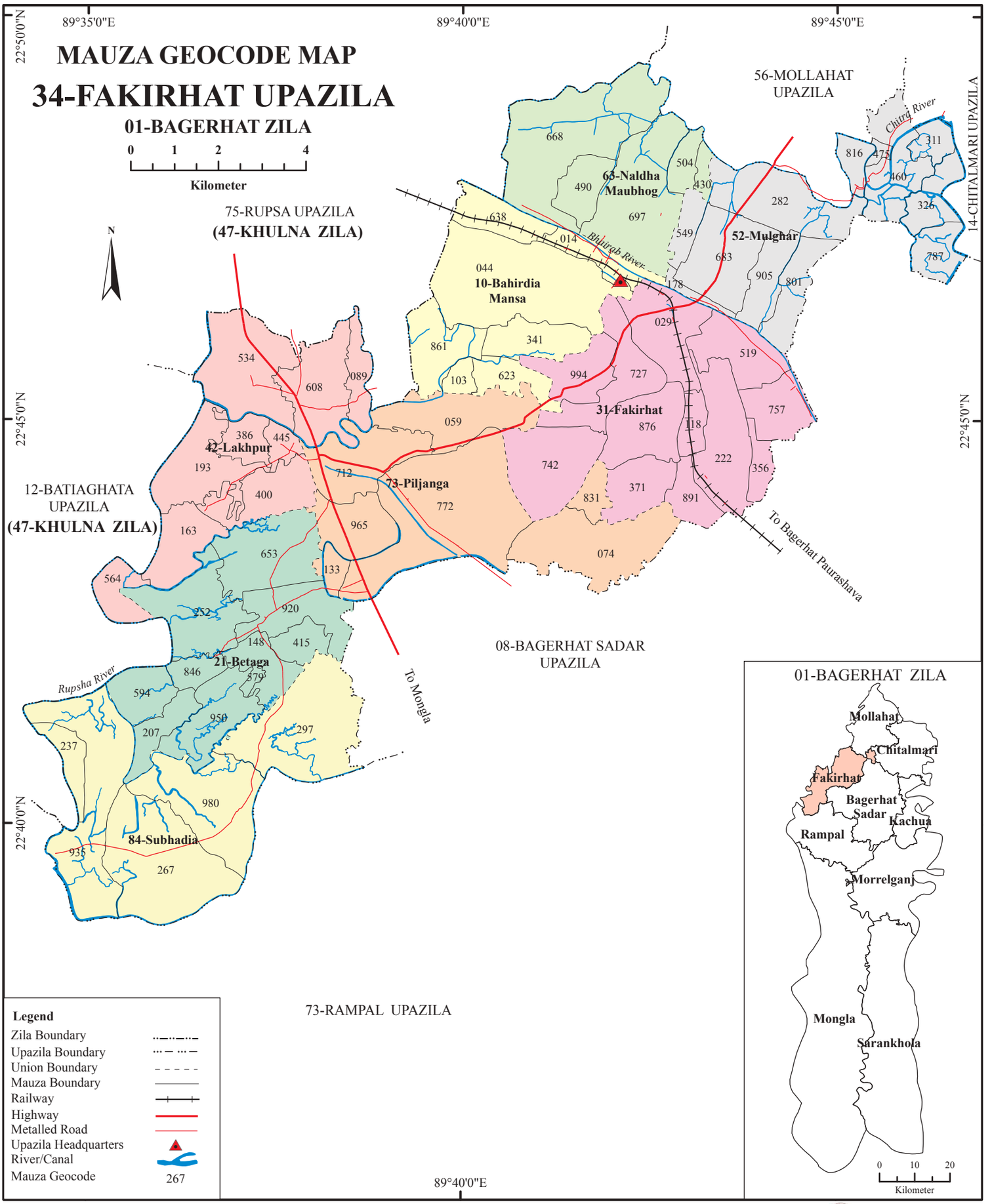

GIS Project, BBS 2016

38-KACHUA UPAZILA ATTRIBUTES

(UNION, MAUZA GEOCODE, AREA, HOUSEHOLD AND POPULATION)

UNION CODE	MAUZA GEOCODE	NAME	AREA (acres)	H/H	POP[n]
15		**Badhal Union**			
15	020	Alokdia	85	53	182
15	051	Atharaganti	444	301	1149
15	061	Badhal	827	667	2860
15	205	Chalitatali	24	8	33
15	502	Jasordi	355	294	1204
15	646	Kismat Pingaria	276	203	850
15	738	Nazdik Pingaria	23	23	100
15	748	Panbaria	289	156	601
15	789	Pingaria	739	479	2010
15	820	Raghu Dattakati	840	520	2071
15	861	Sangdia	1000	822	3505
		Total	**4902**	**3526**	**14565**
28		**Dhopakhali Union**			
28	071	Baga	100	257	1207
28	123	Bara Daria	158	178	790
28	143	Bayarsinga	145	183	667
28	164	Bhasa	480	269	1135
28	369	Chitabari	256	182	751
28	420	Dhopakhali	306	244	1069
28	451	Gozalia	328	346	1551
28	512	Jhaladanga	120	217	897
28	543	Kamargati	162	249	1089
28	553	Kanarganti	102	49	203
28	687	Madhabkati	256	268	1138
28	718	Mechhakhali	129	162	687
28	769	Paschim Pipuljuri	71	27	87
28	810	Purba Pipuljuri	7	4	12
28	892	Sialkathi	164	163	712
28	912	Sirokhali	363	173	678
28	964	Syan Pukuria	217	79	313
		Total	**3364**	**3050**	**12986**
38		**Gazalia Union**			
38	010	Alipur	92	205	817
38	174	Bisherkhola	1016	508	2184
38	359	Chhota Baga	130	120	503
38	451	Gazalia	2600	2413	10718
38	666	Krishnapur	218	88	370
38	923	Sonakandar	507	299	1277
38	984	Udankhali	54	120	542
		Total	**4617**	**3753**	**16411**
47		**Gopalpur Union**			
47	030	Arazi Malipatan	36	27	115
47	082	Bakterkati	116	136	550
47	184	Bishkhali	99	143	638
47	307	Char Malipatan	77	14	58
47	328	Char Phultala	430	77	339
47	400	Darichar Malipatan	272	41	161
47	482	Gopalpur	1178	997	4066
47	635	Kismat Malipatan	224	122	467
47	707	Malipatan	207	91	402
47	779	Phultala	193	221	861
47	800	Pratappur	484	410	1695
		Total	**3316**	**2279**	**9352**
57		**Kachua Union**			
57	041	Aria Mardan	214	196	786
57	133	Baruikhali	977	618	2437
57	266	Char Hazrakhali	138	11	46
57	276	Char Kachua	20	104	402
57	471	Gimatakati	213	193	748
57	492	Hazrakhali	134	191	778
57	523	Kachua	321	634	2445
57	974	Tengrakhali	1714	1558	6626
		Total	**3731**	**3505**	**14268**
66		**Maghia Union**			
66	071	Baga Part	99	91	416
66	112	Bara Andhar Manik	567	308	1343
66	287	Char Kanthalia	38	29	125
66	338	Char Sonakur	1331	524	2384
66	348	Chhota Andhar Manik	478	235	898
66	461	Ghonarhula	153	45	180
66	564	Kanthalia	178	98	396
66	594	Khalishakhali	642	596	2484
66	677	Kuchibaga	205	40	172
66	697	Maghia	670	362	1556
66	841	Sahabatkathi	135	152	632
66	871	Sanmankathi	211	235	1054
66	933	Sonakur	300	287	1134
		Total	**5008**	**3002**	**12774**
76		**Rari Para Union**			
76	153	Bhandarkola	1005	892	3778
76	215	Chanderkola	209	260	1062
76	225	Chandra Para	107	86	349
76	297	Charkati	1057	736	2957
76	317	Char Narendrapur	495	240	1053
76	410	Dhalnagar	430	193	751
76	533	Kakar Bil	410	238	993
76	830	Rari Para	1060	987	3865
76	851	Saildubi	69	6	20
76	861	Sandia (Part) Bishat	344	127	508
76	902	Shibpur	65	89	348
76	943	Sreerampur	245	232	971
		Total	**5569**	**4086**	**16655**
		Kachua Upazila Total	**30506**	**23201**	**97011**

MAUZA GEOCODE MAP

38-KACHUA UPAZILA

01-BAGERHAT ZILA

89°50'0"E 89°55'0"E

22°45'0"N 22°40'0"N 22°35'0"N

0 1 2 4
Kilometer

N

14-CHITALMARI UPAZILA

76-NAZIRPUR UPAZILA
(79-PIROJPUR ZILA)

80-PIROJPUR SADAR
UPAZILA
(79-PIROJPUR ZILA)

08-BAGERHAT SADAR
UPAZILA

60-MORRELGANJ
UPAZILA

38-Gazalia
28-Dhopakhali
66-Maghia
37-Kachua
47-Gopalpur
76-Raripara
15-Badhal

Chitra River
Baleshwar River
Bhairab River
Bishkhali River

Legend
- Zila Boundary
- Upazila Boundary
- Union Boundary
- Mauza Boundary
- Metalled Road
- Upazila Headquarters
- River/Canal
- Mauza Geocode 502

01-BAGERHAT ZILA

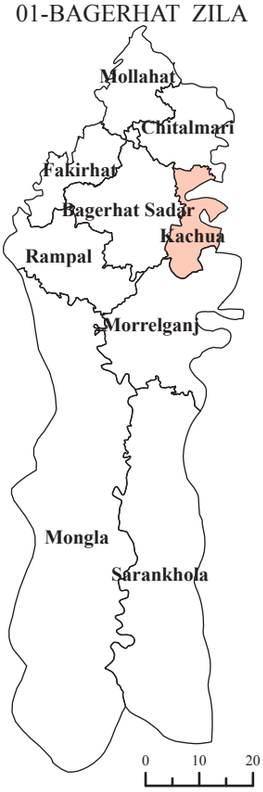

GIS Project, BBS 2016

56-MOLLAHAT UPAZILA ATTRIBUTES
(UNION, MAUZA GEOCODE, AREA, HOUSEHOLD AND POPULATION)

UNION CODE	MAUZA GEOCODE	NAME	AREA (acres)	H/H	POP[n]
17		**Atjuri Union**			
17	043	Atjuri	1003	501	2429
17	087	Basuria	331	309	1501
17	117	Bhandarkhola	1671	1144	5442
17	485	Kamargram	862	587	2809
17	491	Kahalpur	2824	2038	9405
		Total	**6691**	**4579**	**21586**
28		**Chunkhola Union**			
28	014	Angra	939	98	424
28	263	Chunkhola	542	493	2435
28	278	Dabra	236	152	648
28	321	Dhabalia	114	5	26
28	482	Kachna	1540	1076	4695
28	570	Mandalganti	74	62	314
28	629	Maupur	397	170	757
28	804	Shasan	992	810	3982
28	834	Singati	220	359	1736
28	848	Solabaria	265	160	742
28	994	Uttar Bamandanga	97	82	386
		Total	**5416**	**3467**	**16145**
38		**Gangni Union**			
38	146	Bil Maubhog	3508		
38	204	Chak Guakhola	710	981	3988
38	292	Dakshin Bamandanga	273		
38	351	Gangni	2860	2693	12361
38	614	Matsyasara	263	293	1314
38	819	Shiali	2354		
		Total	**9968**	**3967**	**17663**
47		**Gaola Union**			
47	190	Chak Daha	222	101	398
47	336	Diganga	905	225	909
47	365	Gaola	2952	1701	7559
47	497	Kakuria	257	113	502
47	512	Kendua	2291	210	792
47	541	Kulla (Rajpat)	209	331	1441
47	556	Lonadanga	670	84	315
47	599	Matiargati	512	221	899
47	790	Sarulia Baraigati	1554	468	2154
		Total	**10138**	**3454**	**14969**
76		**Kodalia Union**			
76	673	Muni Zila	2626	1502	6407
76	782	Rangamatia	4993	2774	13044
		Total	**7619**	**4276**	**19451**
85		**Kulia Union**			
85	102	Betbaria	390	119	574
85	424	Ghoshgati	1071	1079	4902
85	526	Kulia	1067	1209	5687
85	585	Mandartali	319	162	662
85	687	Narasingpur	227	634	3012
85	702	Nasukhali	58	42	152
85	760	Rajpat	1067	589	2665
85	775	Ramjibanpur	44	46	183
85	863	Thengargati	66	57	236
		Total	**4309**	**3937**	**18073**
95		**Udaypur Union**			
95	029	Astail	378	351	1615
95	077	Char Udaypur	48	41	255
95	160	Bilpar	511	118	582
95	273	Char Astail	370	161	771
95	380	Garfa	1130	1239	5767
95	395	Gholargati	190	152	728
95	409	Ghora Dair	238	146	715
95	438	Girishnagar	581	421	1951
95	643	Meherpol	178	71	351
95	658	Mollarkul	853	559	2476
95	809	Paschim Char Gabra	369	82	400
95	877	Udaypur Aruakandi	254	287	1768
95	892	Udaypur Baijhaki	105	63	293
95	907	Udaypur Barabagh Boalia	147	310	1251
95	921	Udaypur Daibakandi	140	221	1126
95	936	Udaypur Der Boalia	175	142	664
95	951	Udaypur Gholar Chak	100	137	685
95	965	Udaypur Kharakandi	564	59	273
95	980	Udaypur Uttarkandi	75	258	1320
		Total	**6406**	**4818**	**22991**
		Mollahat Upazila Total	**50547**	**28498**	**130878**

MAUZA GEOCODE MAP

56-MOLLAHAT UPAZILA

01-BAGERHAT ZILA

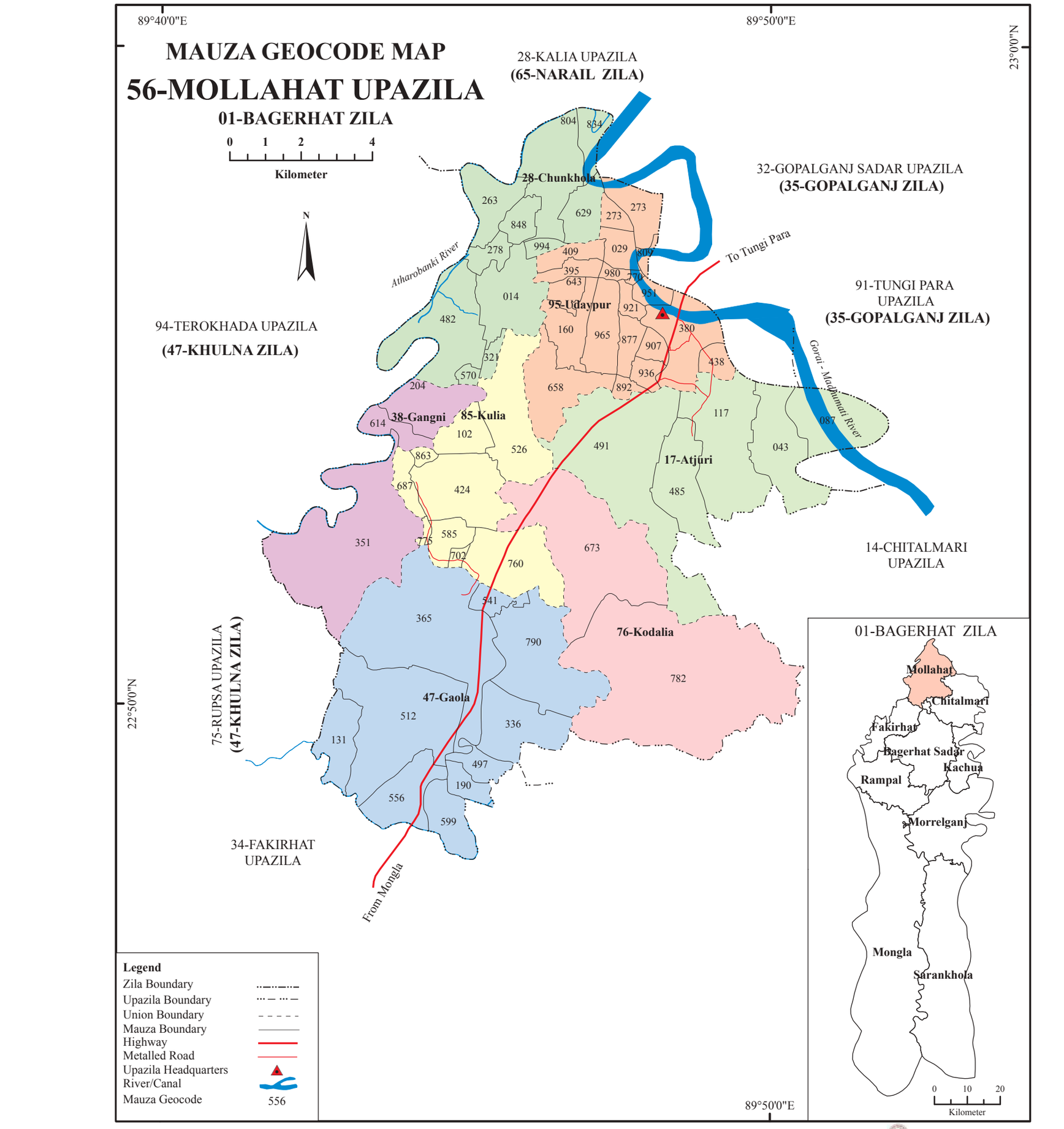

Legend

- Zila Boundary
- Upazila Boundary
- Union Boundary
- Mauza Boundary
- Highway
- Metalled Road
- Upazila Headquarters
- River/Canal
- Mauza Geocode (556)

GIS Project, BBS 2016

58-MONGLA UPAZILA ATTRIBUTES
(UNION, MAUZA GEOCODE, AREA, HOUSEHOLD AND POPULATION)

UNION CODE	MAUZA GEOCODE	NAME	AREA (acres)	H/H	POP[n]
23		**Chandpi Union**			
23	310	Chandpi	1337	1010	4719
23	556	Kainmari	2053	1725	6761
23	702	Makordone	552	530	2075
23	708	Malgazi	1135	983	4107
		Total	**5077**	**4248**	**17662**
27		**Burirdanga Union**			
27	193	Bhaterabad Burirdanga	274	281	1110
27	210	Bidyarbahan	860	80	301
27	216	Bidyarbahan Digraj	2911	2072	8412
27	234	Burirdanga	980	712	2865
27	608	Kapalirmet Burirdanga	257	179	733
27	836	Shanbandha	1862	503	1890
		Total	**7144**	**3827**	**15311**
29		**Chila Union**			
29	368	Chila	3001	1850	7502
29	479	Haldibunia	2973	1366	5370
29	526	Joymanirgol	1477	1157	8101
		Total	**7451**	**4373**	**20973**
59		**Mithakhali Union**			
59	035	Andharia	820	669	2819
59	397	Dattermet	1322	528	1983
59	655	Khonkarer Ber	3978	1879	7372
59	737	Mithakhali	981	505	2110
59	831	Sahebermet	1406	711	2855
		Total	**8507**	**4292**	**17139**
83		**Suniltala Union**			
83	033	Amratala	787	523	1708
83	138	Bakultala	295	275	1007
83	582	Joykhan	584	118	400
83	945	Suniltala	915	744	2585
83	989	Ulubunia	1138	779	3132
		Total	**3719**	**2439**	**8832**
89		**Sundarban Union**			
89	058	Bajikarkhanda	2740	1450	6087
89	093	Banshtala	1729	1192	4200
89	204	Bidyamari	70	78	329
89	386	Damerkhanda	915	434	1740
89	637	Kharma	3327	1123	4478
89	-	Sundarban Reserve Forest	323885		
		Total	**332666**	**4277**	**16834**
		Mongla Paurashava	**4395**	**8927**	**39837**
		Mongla Upazila Total	**368959**	**32383**	**136588**

60-MORRELGANJ UPAZILA ATTRIBUTES

(UNION, MAUZA GEOCODE, AREA, HOUSEHOLD AND POPULATION)

UNION CODE	MAUZA GEOCOD	NAME	AREA (acres)	H/H	POP^n
10		**Baharbunia Union**			
10	049	Baharbunia	3371	2026	7907
10	505	Ghasiakhali	925	507	1944
10	928	Sanirjor	669	355	1435
10	986	Uttar Phulhata	2741	1229	4603
		Total	**7706**	**4117**	**15889**
11		**Balaibunia Union**			
11	066	Balaibunia	2900	2171	8151
11	713	Kismat Jamua	263	323	1139
11	779	Kuhardaha Nehalkhali	458	401	1307
11	903	Rajair	323	300	1100
		Total	**3944**	**3195**	**11697**
17		**Banagram Union**			
17	008	Abeta	73	56	191
17	041	Baharboula	359	335	1314
17	058	Balabhadrapur	714	432	1609
17	074	Banagram	234	176	741
17	140	Bishkhali	381	278	1078
17	339	Chhota Karaboula	56	24	79
17	414	Daskhali	348	173	746
17	596	Joypur	445	271	1040
17	605	Jhantipur	167	78	294
17	688	Kandarpapur	86	15	45
17	704	Karaboula	222	143	532
17	721	Kati Para	103	115	383
17	829	Mohanpur	421	327	1356
17	887	Putia	291	211	891
17	961	Sreepur	435	189	827
		Total	**4335**	**2823**	**11126**
23		**Baraikhali Union**			
23	406	Dakshin Sutalari	2656	2786	9164
23	464	Fakirertakia	1787	1416	5389
23	994	Uttar Sutalari	2785	2282	8316
		Total	**7228**	**6484**	**22869**
29		**Chingrakhali Union**			
29	099	Bara Jamua	210	216	744
29	265	Chandipur	1759	1045	4112
29	281	Char Gopalpur Antapati	204	104	296
29	323	Chhota Jamua	143	90	273
29	356	Chingrakhali	1694	1520	5540
29	439	Dharadoha	253	235	732
29	447	Dhepuarpar	75	90	261
29	530	Gopalpur	132	216	582
29	588	Jamua	210	225	777
29	638	Kachikata	204	210	720
29	870	Pathuria	65	101	300
29	953	Singjor	548	420	1592
		Total	**5497**	**4472**	**15929**
35		**Daibagnyahati Union**			
35	016	Alti Burujbaria	763	720	2839
35	060	Balaibunia	106	343	1302
35	124	Betkhasi	76	42	185
35	381	Daibagnyahati	114	241	826
35	472	Gabgachhia	417	271	1143
35	497	Gazirghat	933	452	1575
35	563	Hamchapur	175	117	449
35	630	Joka	753	432	1818
35	729	Kesharampur	114	130	462
35	737	Khalkulai	658	629	2237
35	746	Khalkulia	310	233	979
35	771	Kismat Madhyapur	54	33	102
35	820	Mitradanga	351	313	1164
35	845	Nurullapur	338	420	1331
35	920	Sagarkathi	104	116	378
		Total	**5266**	**4492**	**16790**
41		**Hoglabunia Union**			
41	024	Badnibhanga	614	439	1746
41	082	Bara Baduria	566	445	1972
41	290	Char Hoglabunia	1549	868	3331
41	306	Chhota Baduria	637	488	1966
41	522	Godara	219	212	810
41	538	Guabaria	377	443	1727
41	572	Hoglabunia	840	620	2446
41	671	Kalikabari	707	649	2543
41	862	Pathamara	516	455	1541
41	936	Sankibhanga	1138	449	1828
		Total	**7163**	**5068**	**19910**

UNION CODE	MAUZA GEOCOD	NAME	AREA (acres)	H/H	POP^n
47		**Hogla Pasha Union**			
47	091	Bara Haripur	414	294	1194
47	149	Baulpur	738	685	2489
47	315	Chhota Haripur	222	118	480
47	514	Gobindapur	903	574	2305
47	580	Hogla Pasha	1423	756	3281
47	663	Kalia Megha	113	101	401
47	754	Kismat Baulpur	400	283	1122
47	795	Madhurkathi	199	111	589
		Total	**4412**	**2922**	**11861**
53		**Jiudhara Union**			
53	389	Dakshin Jiudhara	2217	660	2591
53	397	Dakshin Phulhata	2375	1207	4330
53	431	Deuatala	2899	1642	6394
53	812	Manik Khola	2680	1525	5503
53	978	Uttar Jiudhara	2247	1149	4140
		Total	**12418**	**6183**	**22958**
59		**Khuolia Union**			
59	257	Chalitabunia	3067	2329	9762
59	787	Kumarkhali	4378	2402	10432
59	878	Purba Chipa Baraikhali	2929	1874	7647
		Total	**10374**	**6605**	**27841**
65		**Morrelganj Union**			
65	033	Badurtala	1000	1280	5266
65	837	Morrel Ganj	1062	1003	4237
65	945	Saralia	919	707	3027
		Total	**2981**	**2990**	**12530**
71		**Nishanbaria Union**			
71	132	Bhashandal	2156	1269	5158
71	547	Guatala	266	1360	5512
71	555	Gulisakhali	1785	1183	5072
71	621	Jiudhara	2638	1240	5185
71	854	Paschim Chipa Baraikhali	2797	1408	6102
		Total	**12002**	**6460**	**27029**
77		**Panchakaran Union**			
77	198	Chak Kharaikhali	2207	1153	4278
77	207	Chak Kumuria Jola	1442	868	3249
77	215	Chak Mahish Charani	640	299	1106
77	232	Chak Panchakaran	1597	989	3839
77	422	Debraj	1063	635	2473
		Total	**6969**	**3944**	**14945**
83		**Putikhali Union**			
83	174	Chak Bhatkhali	650	418	1572
83	240	Chak Putikhali	2174	1392	5588
83	489	Gazalia	997	681	2811
83	895	Putikhali	1700	1240	5094
		Total	**5521**	**3731**	**15065**
89		**Ramchandrapur Union**			
89	116	Barshibaoa	683	492	1811
89	298	Char Kumarkhali	113	30	128
89	331	Chhota Jhilbunia	87	56	431
89	348	Chhota Kumarkhali	853	560	1889
89	456	Dumuria	197	104	439
89	480	Garghata	61	87	245
89	613	Jhilbunia	818	623	2411
89	646	Kachubunia	1801	1182	4350
89	655	Kadam Rasuler Pahar	130	125	447
89	679	Kamla	572	351	1271
89	696	Kantabunia	426	471	1615
89	762	Kismat Garghata	91	129	404
89	912	Ramchandrapur	270	127	434
		Total	**6102**	**4337**	**15875**
95		**Teligati Union**			
95	107	Barandanga	41	30	93
95	157	Baultali Nazirdia	145	127	386
95	165	Brahmankati	119	80	324
95	182	Chak Dhuliganti	665	445	1447
95	190	Chak Harganti	570	311	866
95	223	Chak Mistridanga	737	333	1006
95	248	Chak Teligati	1804	1044	3797
95	273	Chapri	271	198	750
95	364	Chomra	290	304	1122
95	373	Chuchuramari	66	80	231
95	804	Malamgachha	193	123	499
		Total	**4901**	**3075**	**10521**
		Morrelganj Paurashava	**1830**	**5070**	**21741**
		Morrelganj Upazila Total	**108629**	**75968**	**294576**

MAUZA GEOCODE MAP

60-MORRELGANJ UPAZILA

01-BAGERHAT ZILA

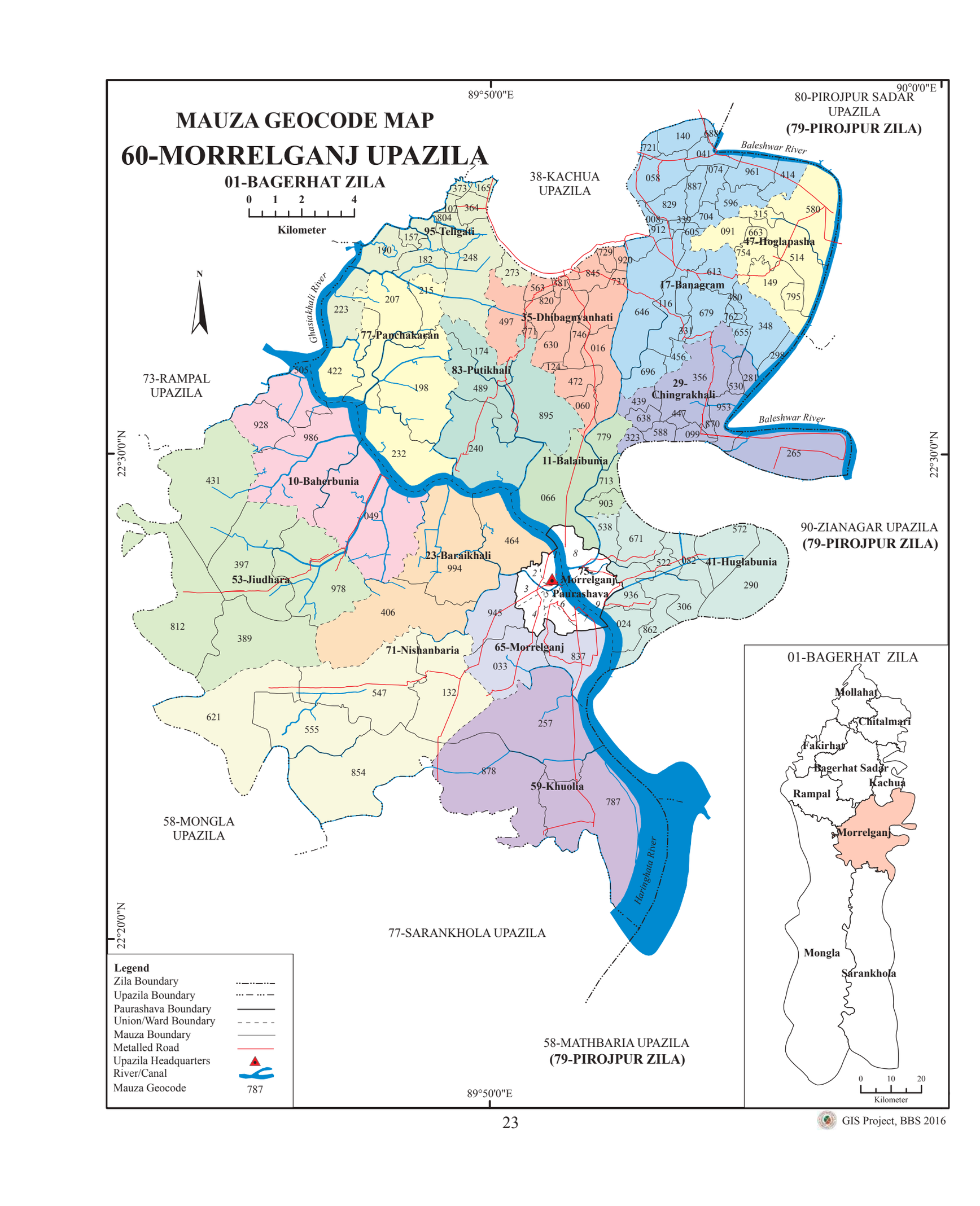

GIS Project, BBS 2016

73-RAMPAL UPAZILA ATTRIBUTES

(UNION, MAUZA GEOCODE, AREA, HOUSEHOLD AND POPULATION)

UNION CODE	MAUZA GEOCODE	NAME	AREA (acres)	H/H	POP[n]
10		**Baintala Union**			
10	017	Alipur	590	161	581
10	052	Baintala	138	110	461
10	146	Barai Para	934	647	2414
10	222	Bri-Chaksree	213	303	1206
10	228	Budhardanga	611	8	27
10	292	Chaksree	360	348	1449
10	409	Debitala	161	86	347
10	427	Durgapur	458	286	1072
10	626	Kashipur	541	526	2094
10	649	Khejur Mahal	273	173	719
10	673	Kismat Kumlai	306	132	541
10	690	Kumlai	475	913	3651
10	696	Mahishghata	320	20	89
10	778	Pitye	412	179	742
10	807	Ramnagar	279	38	155
10	825	Saguna	526	243	1001
10	866	Sarappur	124	184	753
10	895	Solakura	690	581	2262
10	954	Telikhali	347	285	1075
		Total	**8505**	**5223**	**20639**
11		**Banshtali Union**			
11	099	Banshtali	1523	1027	4170
11	128	Baradia	430	167	652
11	304	Chanditala	589	426	1738
11	444	Gilatala	995	805	3493
11	661	Kismat Chanditala	120	199	751
11	942	Sundarpur	351	221	836
11	948	Talbunia	1276	590	2283
11	971	Teorkuri	192		
		Total	**5476**	**3435**	**13923**
17		**Bhojpatia Union**			
17	087	Banshbaria	1280	211	710
17	198	Bhojpatia	941	431	1796
17	251	Chak Betkanta	2195	601	2491
17	321	Chandrakhali	566	552	2095
17	579	Kalikabari	713	236	986
		Total	**5695**	**2031**	**8078**
41		**Gaurambha Union**			
41	011	Adaghat	722	474	1853
41	023	Alukdia	308	76	304
41	140	Barni	652	703	2929
41	187	Bhairabdanga	122	26	103
41	345	Chhayarabad	692	298	1219
41	374	Chitra	652	283	1180
41	468	Gaurambha	595	589	2481
41	550	Kaigar Daskati	967	150	490
41	602	Kanyadubi	276	47	190
41	614	Kapasdanga	455	413	1836
41	743	Muralia	715	58	227
41	790	Prasadnagar	386	295	1238
41	842	Sankarnagar	426	212	892
41	907	Sonakur	131	113	446
41	930	Sreerambha	777	285	1219
41	994	Uttar Gaurambha	372	533	2187
		Total	**8248**	**4555**	**18794**
47		**Hurka Union**			
47	163	Belai	298	205	705
47	333	Charakhali	652	240	927
47	503	Hukra	3413	1161	4651
		Total	**4363**	**1606**	**6283**
53		**Malliker Ber Union**			
53	090	Banshbaria	1009	200	761
53	169	Betibunia	756	75	286
53	719	Malliker Ber	2059	961	3885
53	725	Mandradia	747	243	972
53	848	Sannyasi	2100	1081	4444
		Total	**6671**	**2560**	**10348**
71		**Perikhali Union**			
71	134	Bara Kanthali	773	641	2416
71	357	Chhota Kanthali	1377	725	3005
71	684	Kumarkhali	1433	703	2947
71	766	Perikhali	1045	1062	4205
71	889	Sikirdanga	597	510	1942
		Total	**5225**	**3641**	**14515**
77		**Rajnagar Union**			
77	117	Bara Durgapur	1565	426	1627
77	152	Baserhula	763	142	625
77	239	Buzbunia	284	193	780
77	286	Chakgona	205	165	578
77	351	Chhota Durgapur	190	21	72
77	456	Gonabelai	585	258	1009
77	567	Kalekhar Ber	1456	718	3091
77	585	Kalikaprasad	180	226	889
77	795	Rajnagar	397	359	1632
77	860	Sapmari Katakhali	1834	104	386
		Total	**7459**	**2612**	**10689**
83		**Rampal Union**			
83	046	Bachharer Hula	576	147	582
83	175	Betkata	345	163	646
83	181	Bhaga	490	401	1698
83	362	Chhota Nawabpur	127	107	456
83	433	Gabbunia	168	405	1655
83	462	Gopinathpur	558	44	188
83	485	Hatirber	261	42	198
83	520	Jhanjhania	561	613	2566
83	532	Joynagar	245	139	549
83	544	Kadirkhola	96	77	439
83	561	Kakrabunia	364	48	189
83	596	Kamranga	213	125	530
83	632	Kastabaria	270	168	693
83	667	Kismat Jhanjhania	185	202	856
83	714	Malidanga	303	185	814
83	755	Nadirhula	108	49	190
83	760	Orabunia	402	71	291
83	772	Pipulbunia	532	237	923
83	813	Rampal	277	453	1720
83	918	Sreefaltala	893	1406	5644
83	924	Sreekalas	266	311	1393
83	936	Sultania	250	281	1215
83	959	Tengrakhali	487	81	316
83	965	Tengramari	918	140	525
		Total	**8895**	**5895**	**24276**
94		**Ujalkur Union**			
94	076	Baliaghata	99	21	88
94	081	Bamandahar	58	51	226
94	122	Bara Nababpur	317	346	1394
94	269	Chak Khandakar	109	36	151
94	298	Chacuri	213	14	59
94	316	Chandpur	487	564	2238
94	380	Dakopa	151	100	407
94	392	Darpa Narayanpur	89	238	938
94	403	Debipur	359	137	512
94	421	Dhaldaha	350	344	1376
94	450	Gobindapur	1562	1184	5113
94	497	Hogladanga	511	366	1489
94	515	Jhalbari	164	113	493
94	538	Kadamdi	291	371	1475
94	731	Maniknagar	543	545	2214
94	801	Ramdebpur	77	74	262
94	819	Ransen	526	395	1771
94	854	Santoshpur	248	304	1399
94	883	Shibnagar	638	269	1132
94	913	Sonatunia	300	427	1781
94	977	Tulsirabad	97	101	393
94	983	Ujalkur	556	615	2509
		Total	**7745**	**6615**	**27420**
		Rampal Upazila Total	**68282**	**38173**	**154965**

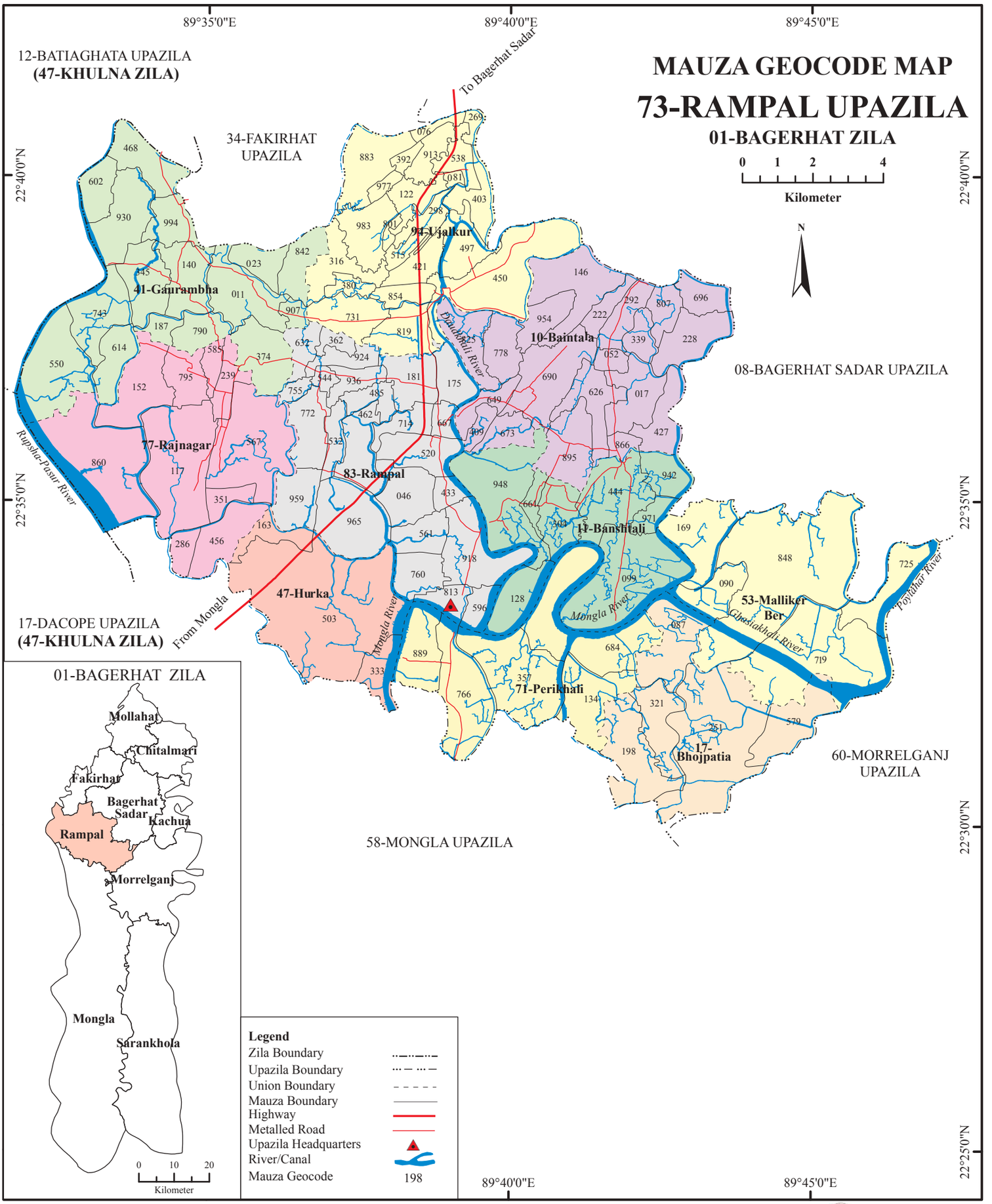

GIS Project, BBS 2016

77-SARANKHOLA UPAZILA ATTRIBUTES
(UNION, MAUZA GEOCODE, AREA, HOUSEHOLD AND POPULATION)

UNION CODE	MAUZA GEOCODE	NAME	AREA (acres)	H/H	POP^{n}
19		**Dhansagar Union**			
19	361	Dhansagar	2206	926	3775
19	633	Nalbunia	3708	2295	9733
19	814	Rajapur	2732	1669	7313
		Total	**8646**	**4890**	**20821**
38		**Khontakata Union**			
38	090	Amragachhia	3046	2788	11628
38	180	Baniakhali	2142	1446	6040
38	542	Morellabad	4349	3388	14282
		Total	**9537**	**7622**	**31950**
57		**Royenda Union**			
57	271	Dakshin Rajapur	3782	2459	10563
57	452	Khada	2031	1512	6698
57	723	Rayenda	4140	3630	15343
		Total	**9953**	**7601**	**32604**
76		**Dakhin Khali Union**			
76	904	Sarankhola	4856	2902	11623
76	994	Sonatala	4378	3277	13357
		Total	**9234**	**6179**	**24980**
97		**Sharankhola Range**			
97	997	Sharankhola Range	184700	2289	8729
		Total	**184700**	**2289**	**8729**
		Sarankhola Upazila Total	**222070**	**28581**	**119084**

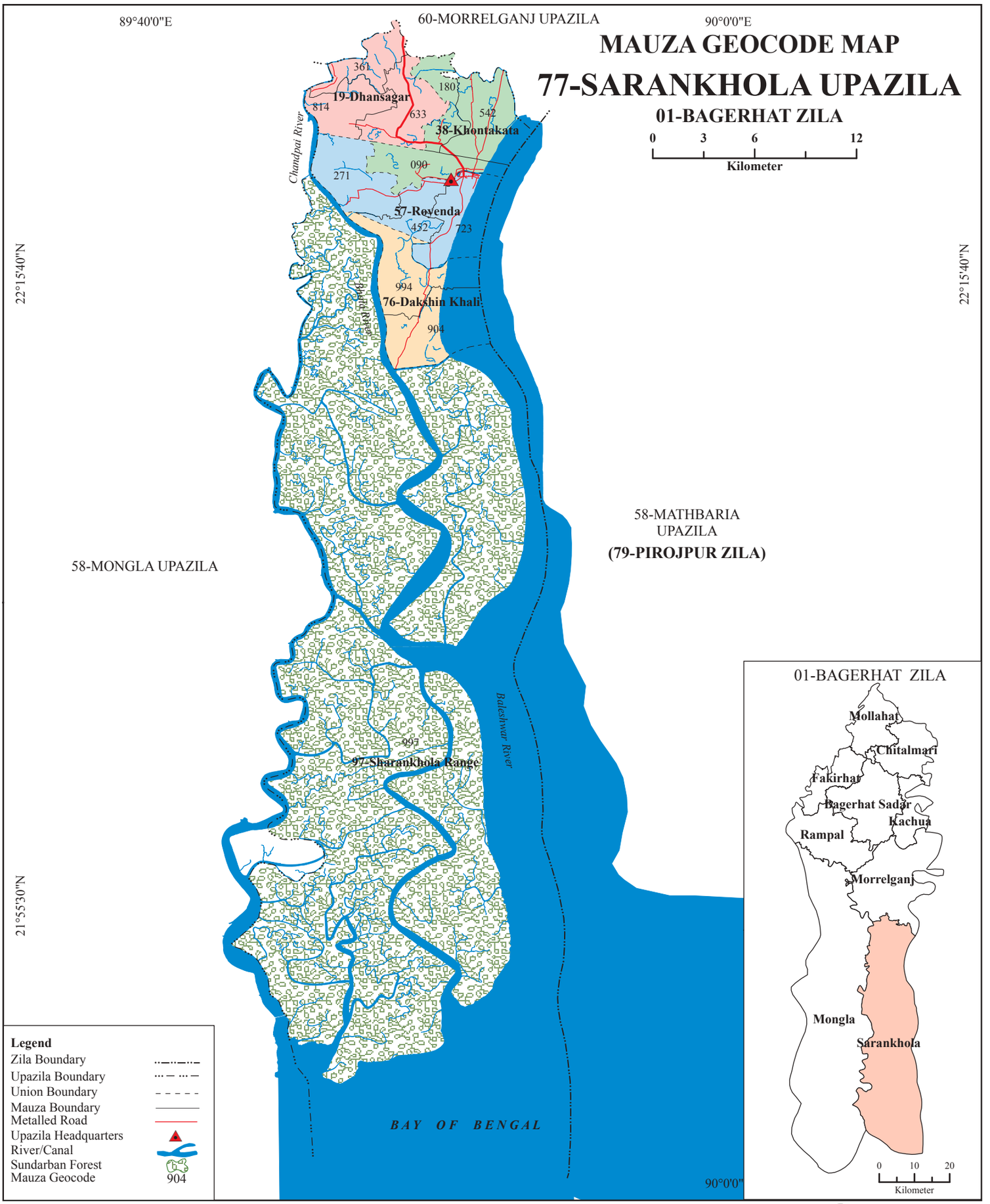

GIS Project, BBS 2016

Paurashava Geocode Maps

25-BAGERHAT PAURASHAVA ATTRIBUTES

((WARD, MAHALLAH GEOCODE, AREA, HOUSEHOLD AND POPULATION)

WARD CODE	MAHALLAH GEOCODE	NAME	AREA(acres)	H/H	POPULATION
01		**Ward No-01**			
01	346	Harinkhali		733	3174
01	432	Malo Para		294	1126
01	625	Uttar Muniganj		173	1039
		Total	**369**	**1200**	**5339**
02		**Ward No-02**			
02	519	Dakshin Muniganj		505	1994
02	995	Paschim Harinkhana		383	1805
02	997	Purba Harinkhana		312	1607
		Total	**244**	**1200**	**5406**
03		**Ward No-03**			
03	260	Dakshin Sorui (Paschim)		135	540
03	759	Paschim Dash Ani		313	1249
03	765	Paschim Sonatala		744	2897
03	816	Purba Dash Ani		796	3002
		Total	**369**	**1988**	**7688**
04		**Ward No-04**			
04	778	Uttar Puratan Bazar		101	404
04	823	Uttar Sorui		1017	4126
		Total	**99**	**1118**	**4530**
05		**Ward No-05**			
05	276	Dakshin Puratan Bazar		148	579
05	551	Purba Dakshin Bazar		206	762
05	648	Uttar Amla Para		378	1490
05	692	Uttar Bazar		321	1466
		Total	**98**	**1053**	**4297**
06		**Ward No-06**			
06	208	Dakshin Amla Para		331	1266
06	221	Dakshin Sorui		336	1289
06	251	Dakshin Bazar (Paschim)		189	753
06	629	Paschim Basabari (Daspara)		149	561
		Total	**105**	**1005**	**3869**
07		**Ward No-07**			
07	605	Uttar Nager Bazar		972	3589
07	740	Uttar Basabari		387	1621
		Total	**97**	**1359**	**5210**
08		**Ward No-08**			
08	043	Dakshin Basabari		805	3376
08	225	Dakshin Nager Bazar		97	408
08	562	Purba Nagerbari Basabari		199	789
08	735	Palpara Basabari		501	2318
08	780	Purba Basabari (Daspara)		135	503
		Total	**295**	**1737**	**7394**
09		**Ward No-09**			
09	086	Basabari Sahapara		254	1012
09	129	Basabari Daspara		116	527
09	389	Khardwar		663	2667
09	720	Paschim Nager Bazar		289	1134
		Total	**185**	**1322**	**5340**
		Bagerhat Paurashava Total	**1861**	**11982**	**49073**

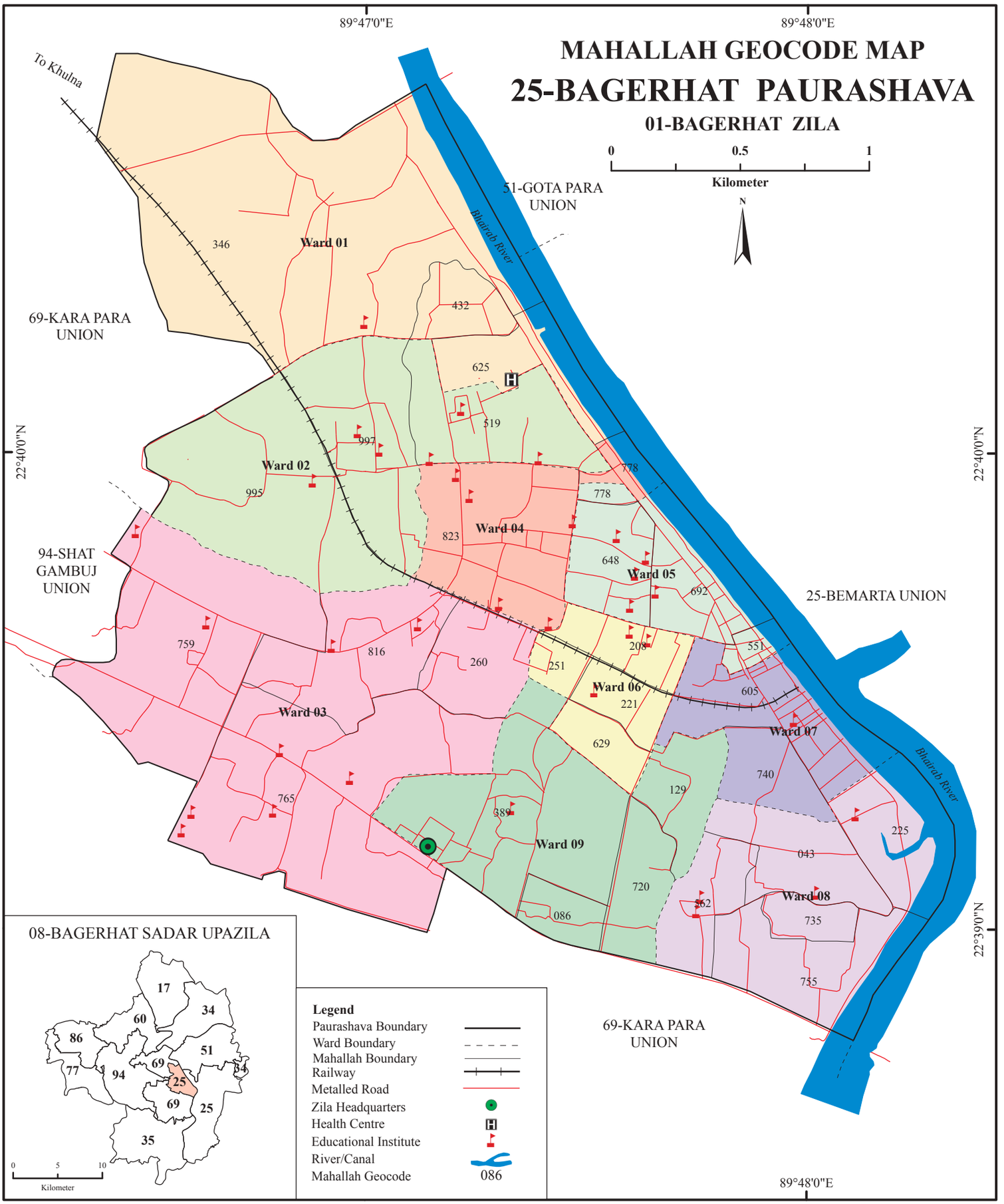

GIS Project, BBS 2016

50- MONGLA PAURASHAVA ATTRIBUTES

(WARD, MAHALLAH GEOCODE, AREA, HOUSEHOLD AND POPULATION)

WARD CODE	MAHALLAH GEOCODE	NAME	AREA(acres)	H/H	POPULATION
01		**Ward No-01**			
01	142	Araji Makordone		1094	4832
01	852	Machmara		211	829
		Total	**747**	1305	5661
02		**Ward No-02**			
02	248	Makordone Selabunia Uttar		629	2651
02	862	Selabunia		356	1505
		Total	**133**	**985**	**4156**
03		**Ward No-03**			
03	248	Makordone Selabunia Dakshin		735	3117
		Total	**81**	**735**	**3117**
04		**Ward No-04**			
04	461	Galachipa Digraj		984	5693
04	568	Kamardanga		301	1252
		Total	**2486**	**1285**	**6945**
05		**Ward No-05**			
05	355	Bazar AreaPhPsv Mahalla		451	1841
		Total	**54**	**451**	**1841**
06		**Ward No-06**			
06	390	Labour Colony		587	2750
		Total	**32**	**587**	**2750**
07		**Ward No-07**			
07	925	Purba Selabunia		1730	7032
		Total	**339**	**1730**	**7032**
08		**Ward No-08**			
08	720	Madhya Selabunia		890	3634
		Total	**121**	**890**	**3634**
09		**Ward No-09**			
09	408	Char Selabunia		718	3671
09	860	Paschim Selabunia		241	1030
		Total	**402**	**959**	**4701**
		Mongla Paurashava	**4395**	**8927**	**39837**

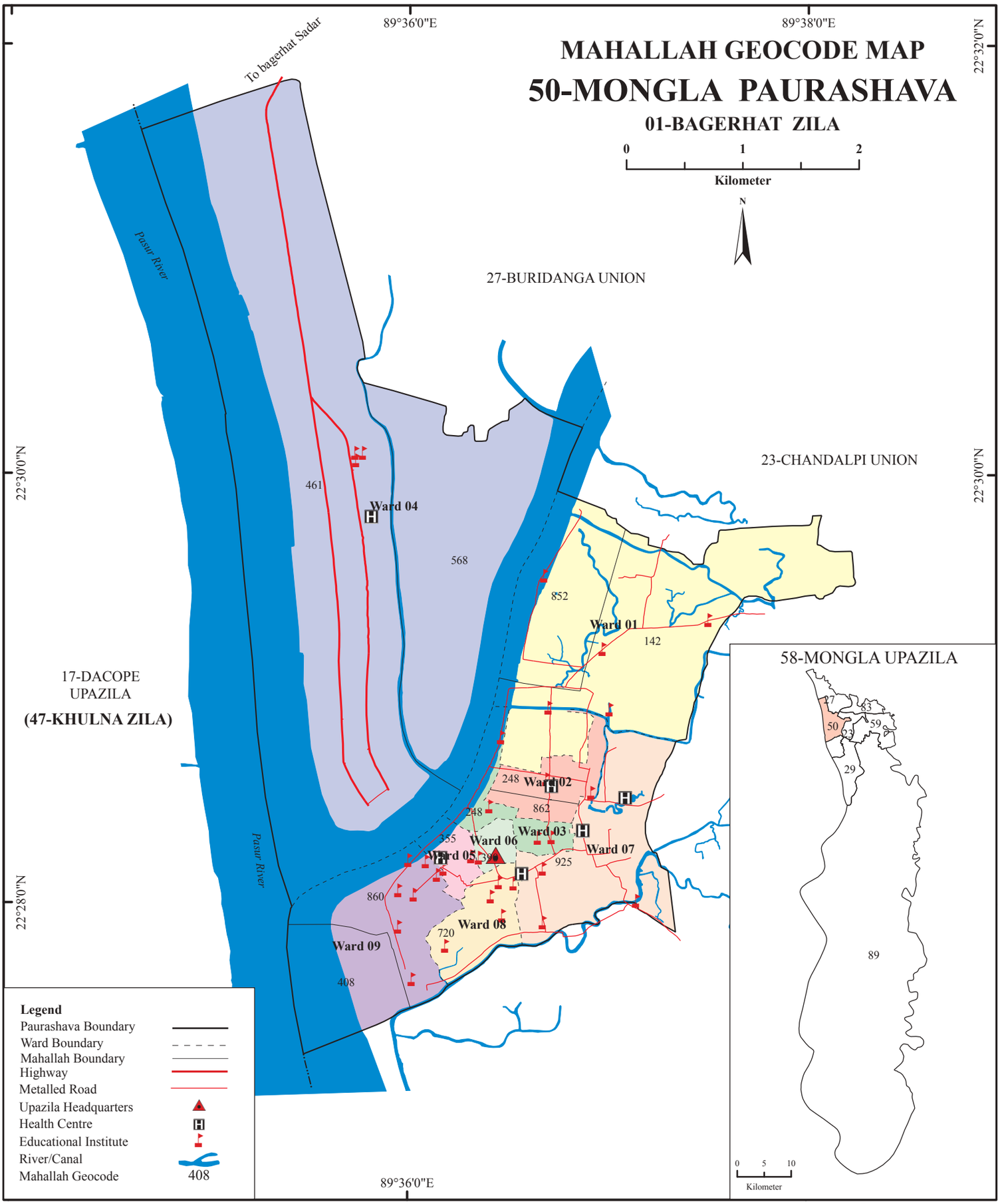

GIS Project, BBS 2016

75- MORRELGANJ PAURASHAVA ATTRIBUTES

(WARD, MAHALLAH GEOCODE, AREA, HOUSEHOLD AND POPULATION)

WARD CODE	MAHALLAH GEOCODE	NAME	AREA (acres)	H/H	POPULATION
01		**Ward No-01**			
01	468	Purba Fakirer Takia		601	2370
		Total	**175**	**601**	**2370**
02		**Ward No-02**			
02	300	Dakshin Fakirer Taki (Baraik		544	2431
		Total	**127**	**544**	**2431**
03		**Ward No-03**			
03	945	Uttar Purba Saralia		573	2504
		Total	**176**	**573**	**2504**
04		**Ward No-04**			
04	739	Purba Saralia		673	2917
		Total	**265**	**673**	**2917**
05		**Ward No-05**			
05	837	Morrelganj Bazar		638	2728
		Total	**76**	**638**	**2728**
06		**Ward No-06**			
06	760	Uttar Morrelganj		649	2781
		Total	**210**	**649**	**2781**
07		**Ward No-07**			
07	260	Bhaizora		423	1893
07	560	Kathaltala		112	597
		Total	**247**	**535**	**2490**
08		**Ward No-08**			
08	600	Subarajkati		154	525
08	660	Solambaria		222	1018
08	780	Uttar Shanki Bhanga		57	199
		Total	**252**	**433**	**1742**
09		**Ward No-09**			
09	936	Paschim Shanki Bhanga		424	1778
		Total	**302**	**424**	**1778**
		Morrelganj Paurashava	**1830**	**5070**	**21741**

MAHALLAH GEOCODE MAP

75-MORRELGANJ PAURASHAVA

01-BAGERHAT ZILA

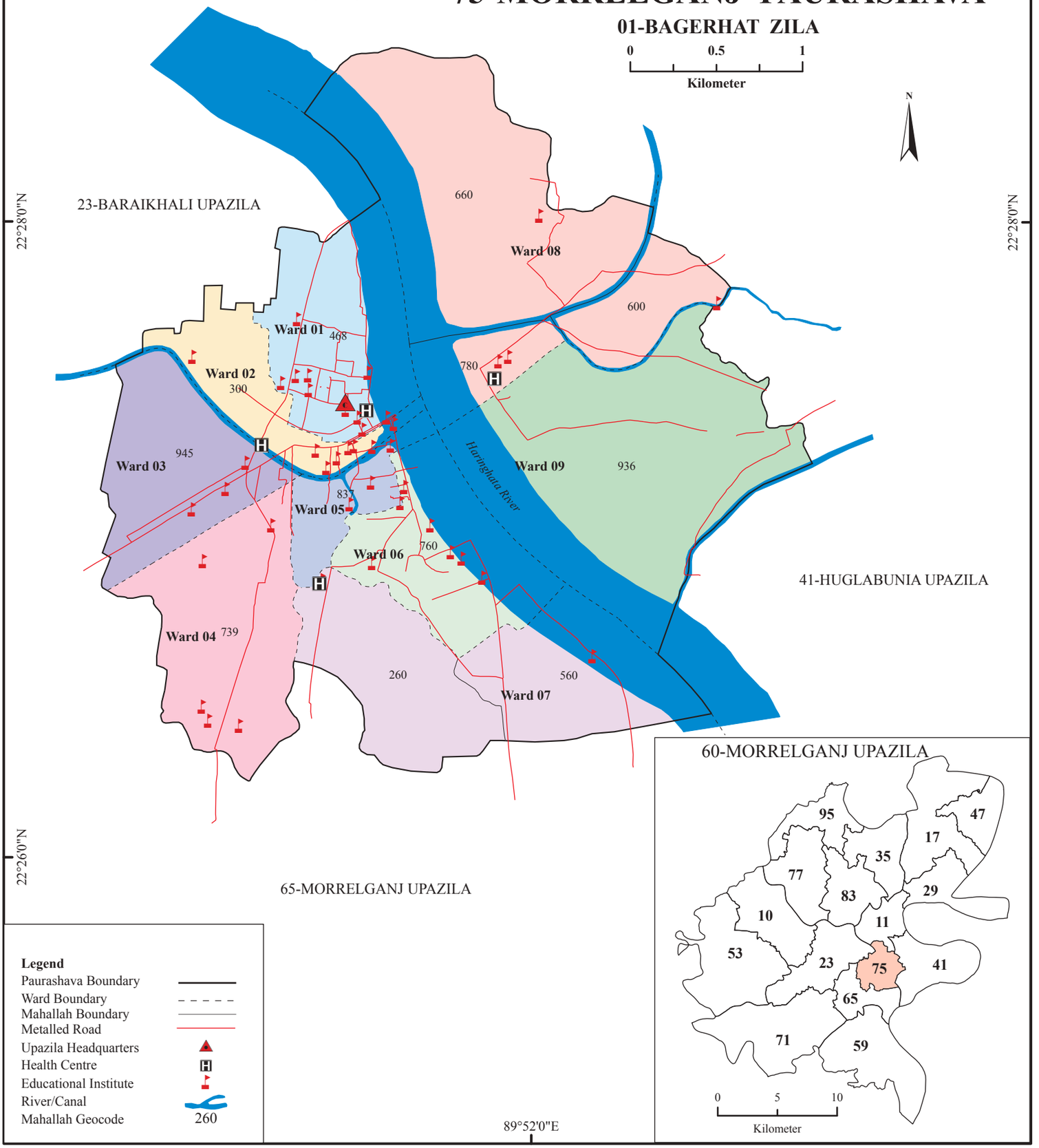

GIS Project, BBS 2016