



Highlights on Chittagong Hill Tracts of Bangladesh, 2022



Total Population 18,42,811



Sex Ratio 103.60



Population Density per Sq. km. 138



Literacy Rate 69.60%
(7 Years and Above)



Total Household 429,163



73.30% Main Dwelling Structure of
General Households are Kancha

General Household Facilities

Sources of Drinking Water



Tubewell
(Deep/ Shallow)
65.89%



Well
16.57%

Others 17.54%

Toilet Facilities



Safe Disposal with
Flushing/
Pouring Water
26.14%




Pit Latrine with Slab/
Ventilated Improved Latrine/
Composting Latrine
28.49%

Others 37.92%

Open Defecation/
No Latrine Available
7.45%

Sources of Electricity



National Grid
50.12%



Solar Power
39.80%

Others 1.38%

No Electricity
8.71%

Sources of Cooking Fuel



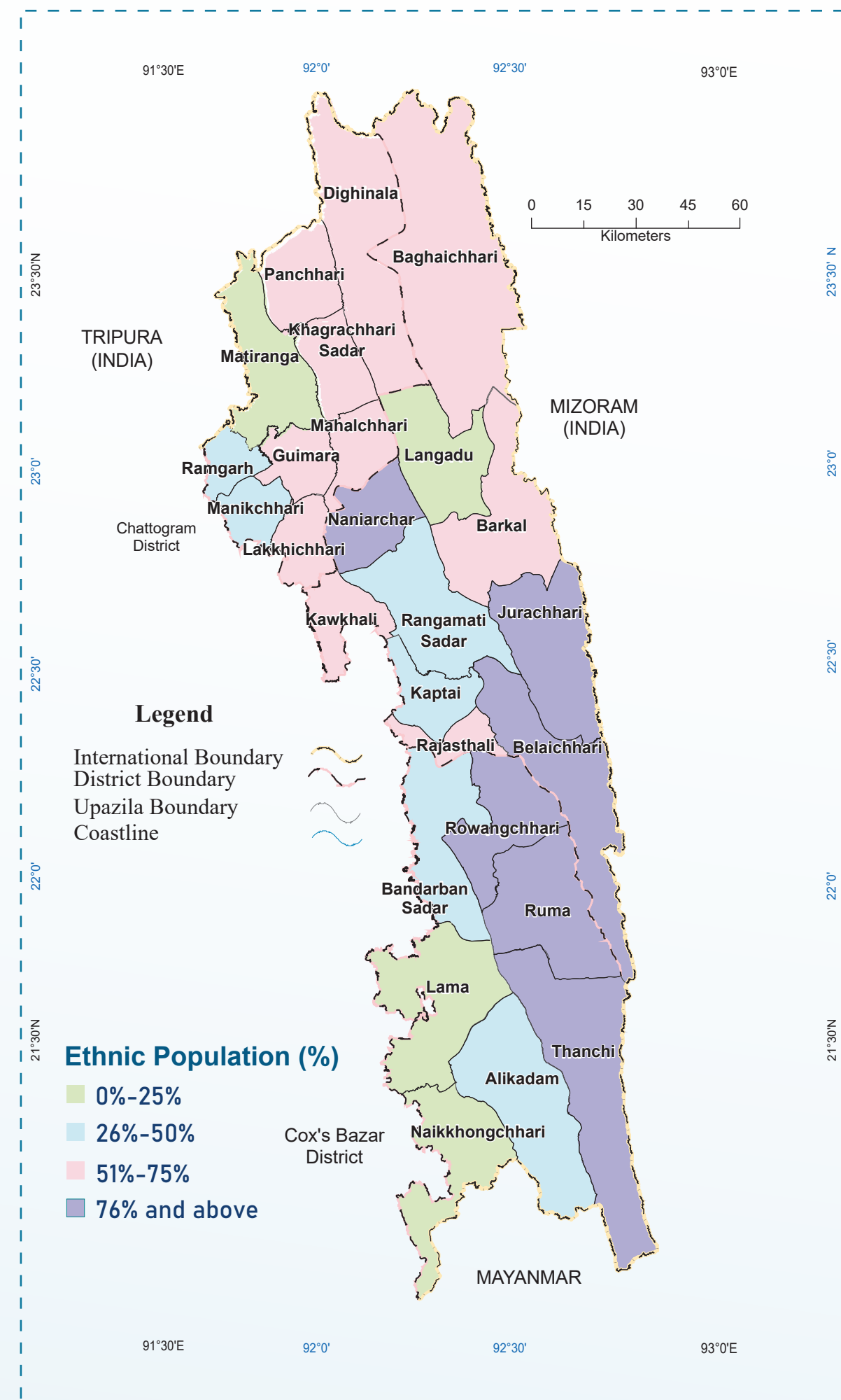
Wood/Chalk/
Chopped Wood
82.95%



LP Gas
13.95%

Others 3.10%

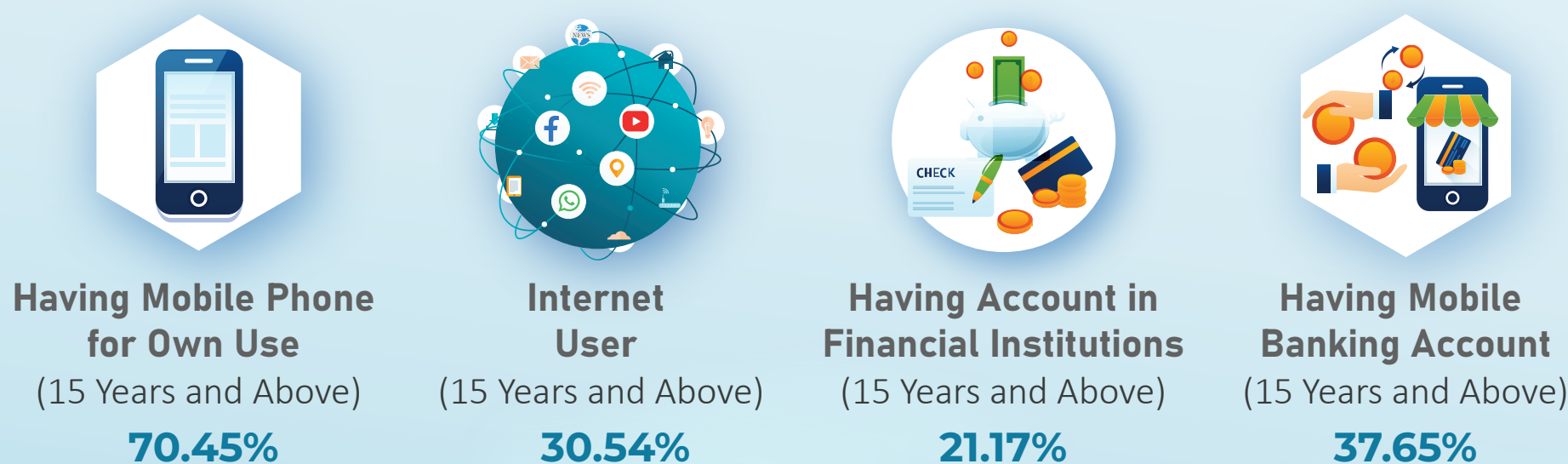
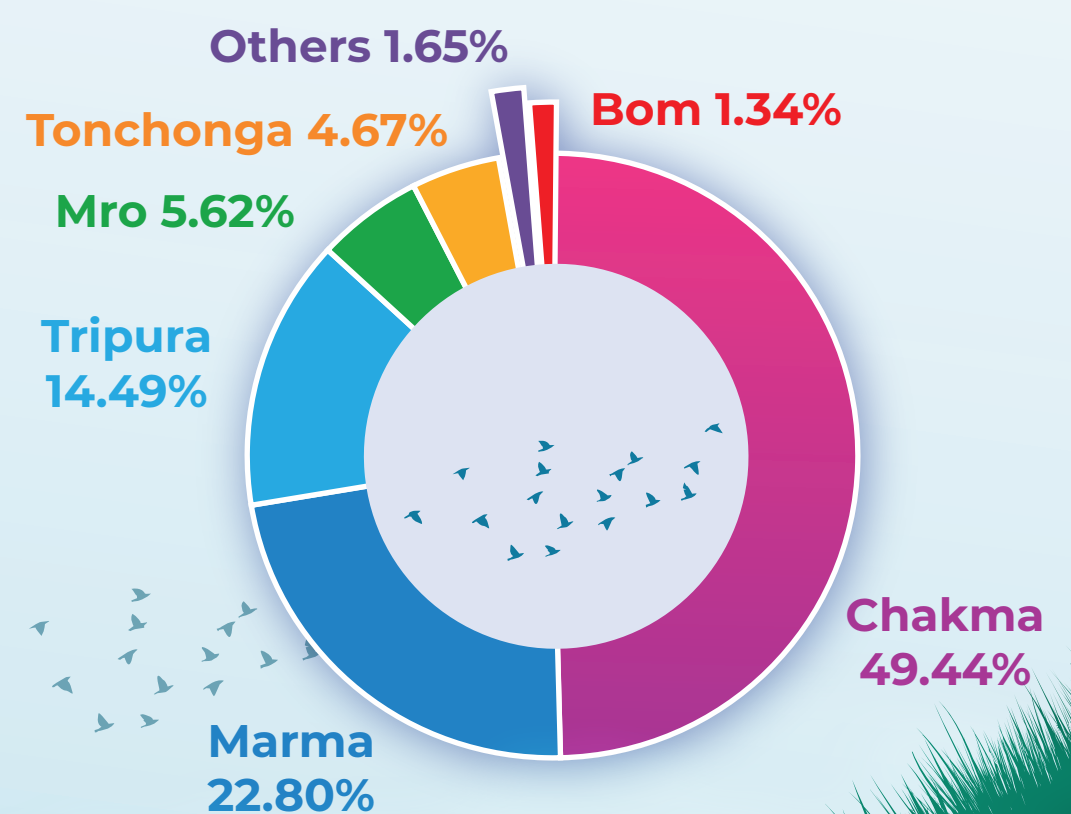
Chittagong Hill Tracts



Population by Religion



Population by Ethnicity



Source: Population and Housing Census 2022

Population and Housing Census 2021 Project

Bangladesh Bureau of Statistics
Statistics and Informatics Division
Ministry of Planning

